



# **SECURE AVIATION DATA** **INFORMATION SERVICE (SADIS)** **USER GUIDE**

## **Part 2 – Technical**

To be read in conjunction with Part 1 – General and Administrative  
Note, this Technical Section will be subject to more frequent updates than Part 1 –  
General and Administrative

**Sixth Edition — June 2016**

Endorsed by METP WG MOG/3

**EDITORIAL NOTE: On acceptance/modification of the proposed update, a review to**  
**ensure internal consistency with regard to cross references will be undertaken when**  
**producing the final update.**

Prepared by the ICAO Meteorological Panel Meteorological Operations Working Group  
(WG MOG/3)

## Contents:

Change Record.....	4
<b>1. Introduction.....</b>	<b>76</b>
<b>2. User Access.....</b>	<b>76</b>
<b>3. General Service Information.....</b>	<b>87</b>
<b>4. User Login Process.....</b>	<b>98</b>
<b>5. Explanation of Directory Structure and Filename Formats.....</b>	<b>98</b>
<b>6. Detail of Secure SADIS FTP Service Directory Structure.....</b>	<b>1210</b>
6.1. AIRMET.....	1210
6.2. ALL.....	1311
6.3. ASHTAMS AND VA NOTAMS.....	1311
6.4. BUFR.....	1412
6.5. GAMET.....	1513
6.6. GRIB2.....	1513
6.7. LAST 18HOURS DATA – NOTE: This file (and its signature file) will be deleted from the service at 1200 UTC on 5 <sup>th</sup> April 2016. ....	1715
6.8. NUCLEAR EMERGENCY MESSAGES.....	1715
6.9. OPMET.....	1816
6.10. OPMET DAILY HOURLY FILES.....	1816
6.11. OPMET LAST 5MINS.....	1816
6.12. OPMET LAST HOUR.....	1917
6.13. OPMET SET OF 5MIN FILES.....	2018
6.14. PUBLIC KEYS.....	2119
6.15. SADIS ADMINISTRATIVE MESSAGES.....	2220
6.16. SIGMETS.....	2321
6.17. SIGWX CORRECTION MESSAGES.....	2321
6.18. SIGWX PNG.....	2321
6.19. SPECIAL AIREP.....	2422
6.20. SUPP VOLC ASH CONC DATA.....	2523
6.21. TROPICAL CYCLONE ADVISORIES.....	2523
6.22. TROPICAL CYCLONE ADVISORY GRAPHICS.....	2523
6.23. VOLCANIC ASH ADVISORY GRAPHICS.....	2624
6.24. VOLCANIC ASH ADVISORY STATEMENTS.....	2624
6.25. VOLCANIC ASH SIGMETS.....	2624
<b>7. Access to Secure SADIS FTP, and backup/contingency accounts with the USA administered WAFS Internet File Service (WIFS).....</b>	<b>2724</b>
<b>8. Contact Details and Sources of Further Information.....</b>	<b>2725</b>
<b>9. Poor Internet Connectivity Issues.....</b>	<b>2826</b>
<b>Appendix A: Guidance to Workstation Vendors for compatibility with the Secure SADIS FTP Service, and the implementation of Digital Signature Verification. ....</b>	<b>3128</b>
<b>Appendix B: Secure SADIS FTP Folder Structure.....</b>	<b>3330</b>
<b>Appendix C: WAFS GRIB2 and SIGWX Files on Secure SADIS FTP, and time of availability.....</b>	<b>3633</b>
<b>Appendix D: Tutorial explaining how to verify integrity of data downloaded from an Internet browser FTP Session.....</b>	<b>4134</b>
<b>Appendix E: Description of WAFS GRIB2 Cumulonimbus cloud, Icing, Turbulence upper air forecast data.....</b>	<b>4942</b>
<b>Appendix F: Methodology used for correcting WAFS SIGWX and WAFS GRIB2 data. .....</b>	<b>5043</b>

<b>1.</b>	<b><u>Introduction</u></b>	<b>7</b>
<b>2.</b>	<b><u>User Access</u></b>	<b>7</b>
<b>3.</b>	<b><u>General Service Information</u></b>	<b>8</b>
<b>4.</b>	<b><u>User Login Process</u></b>	<b>9</b>
<b>5.</b>	<b><u>Explanation of Directory Structure and Filename Formats</u></b>	<b>9</b>
<b>6.</b>	<b><u>Detail of Secure SADIS FTP Service Directory Structure</u></b>	<b>11</b>
6.1.	<u>AIRMET</u>	11
6.2.	<u>ALL</u>	12
6.3.	<u>ASHTAMS AND VA NOTAMS</u>	12
6.4.	<u>BUFR</u>	13
6.5.	<u>GAMET</u>	14
6.6.	<u>GRIB2</u>	14
6.7.	<u>LAST 18HOURS DATA</u>	16
6.8.	<u>NUCLEAR EMERGENCY MESSAGES</u>	16
6.9.	<u>OPMET</u>	17
6.10.	<u>OPMET DAILY HOURLY FILES</u>	17
6.11.	<u>OPMET LAST 5MINS</u>	17
6.12.	<u>OPMET LAST HOUR</u>	18
6.13.	<u>OPMET SET OF 5MIN FILES</u>	19
6.14.	<u>PUBLIC KEYS</u>	20
6.15.	<u>SADIS ADMINISTRATIVE MESSAGES</u>	21
6.16.	<u>SIGMETS</u>	22
6.17.	<u>SIGWX CORRECTION MESSAGES</u>	22
6.18.	<u>SIGWX PNG</u>	22
6.19.	<u>SPECIAL AIREP</u>	23
6.20.	<u>SUPP VOLC ASH CONC DATA</u>	24
6.21.	<u>TROPICAL CYCLONE ADVISORIES</u>	24
6.22.	<u>TROPICAL CYCLONE ADVISORY GRAPHICS</u>	24
6.23.	<u>VOLCANIC ASH ADVISORY GRAPHICS</u>	25
6.24.	<u>VOLCANIC ASH ADVISORY STATEMENTS</u>	25
6.25.	<u>VOLCANIC ASH SIGMETS</u>	25
<b>7.</b>	<b><u>Access to Secure SADIS FTP, and backup/contingency accounts with the USA administered WAFS Internet File Service (WIFS).</u></b>	<b>25</b>
<b>8.</b>	<b><u>Contact Details and Sources of Further Information.</u></b>	<b>26</b>
<b>9.</b>	<b><u>Poor Internet Connectivity Issues.</u></b>	<b>27</b>
	<b><u>Appendix A: Process for determining from which service (SADIS or WIFS) a user should obtain OPMET data and WAFS Forecasts</u></b>	<b>28</b>
	<b><u>Appendix B: Guidance to Workstation Vendors for compatibility with the Secure SADIS FTP Service, and the implementation of Digital Signature Verification.</u></b>	<b>29</b>
	<b><u>Appendix C: Secure SADIS FTP Folder Structure</u></b>	<b>31</b>
	<b><u>Appendix D: GRIB2 Files on Secure SADIS FTP, and time of availability</u></b>	<b>34</b>
	<b><u>Appendix E: SIGWX BUFR Files on Secure SADIS FTP, and time of availability</u></b>	<b>35</b>
	<b><u>Appendix F: SIGWX PNG Files on Secure SADIS FTP, and time of availability</u></b>	<b>37</b>
	<b><u>Appendix G: Tutorial explaining how to verify integrity of data downloaded from an Internet browser FTP Session.</u></b>	<b>39</b>
	<b><u>Appendix H: Description of WAFS GRIB2 Cumulonimbus cloud, Icing, Turbulence upper air forecast data</u></b>	<b>47</b>
	<b><u>Appendix I: Methodology used for correcting WAFS SIGWX and WAFS GRIB2 data.</u></b>	<b>48</b>





In the event of any operational issues relating to the service, then please contact the 24/7 Service Desk, details below:

By phone from the UK

Tel: 0870 900 0100 or 01392 885680

By phone from outside the UK

Tel: +44 1392 885680

By Email

[servicedesk@metoffice.gov.uk](mailto:servicedesk@metoffice.gov.uk)

Please also copy the SADIS Manager ([chris.tyson@metoffice.gov.uk](mailto:chris.tyson@metoffice.gov.uk)) in to any emails.

## 1. Introduction

1.1. The ~~Secure SADIS FTP<sup>1</sup> Service~~ provides WAFS and OPMET data to users making use of Digital Signing and Certification processes. Users obtaining WAFS and OPMET data via ~~the Secure SADIS FTP~~ can be secure in the knowledge that the data has been provided by the SADIS Provider, and that it has not been tampered with or otherwise corrupted *en route* to the users' Workstation (or in-house software if appropriate). ~~The Secure SADIS FTP Service was made available from 18<sup>th</sup> November 2010.~~

1.2. The ~~Secure SADIS FTP Service~~ is a 'pull' or 'collect' service, in that the user must gain access to the servers by using username and password, and then requesting ('pulling') the necessary data from the system. This allows flexibility in that the user only needs to download the data that they need, and also allows re-polls should data not be immediately available.

1.3. It is important to note that ~~the Secure SADIS FTP~~ uses a normal 'FTP' connection, and not 'SFTP' or 'FTPS' connection protocols. Although a normal FTP connection is used, users should verify and confirm the authenticity of the data received from the SADIS Provider's servers by interrogating the corresponding digital signatures that will be made available for each file, and the Digital Certificate that is available on the server.

## 2. User Access

2.1. Access to ~~Secure SADIS FTP (and other SADIS services)~~ is dependent upon the direction given in the Regional Air Navigation Plans (RANPs), and subsequent authorisation from the Meteorological Authority (as specified in ICAO Annex 3 – *Meteorological Service for International Aviation*<sup>2</sup>, chapter 2.1.4). Access to ~~Secure the SADIS FTP~~ will be granted for backup/contingency purposes only for those users who are directed by RANPs to take their WAFS data from WIFS. ~~Appendix ?? Appendix A of Part 1 – General and Administrative~~ gives detailed guidance on the process.

2.2. Generally, user's access ~~Secure the SADIS FTP~~ via a third part 'Workstation' specifically designed and capable of processing WAFS and OPMET data delivered via the service. A list of third party vendors that provide ~~SADIS FTP~~ capable workstations is available from the SADIS website (<http://www.metoffice.gov.uk/aviation/sadis/manufacturers/manufacturers-full>). Workstation vendors should be contacted to determine the compatibility of their workstations with the ~~Secure SADIS FTP Service~~, particularly with upgrades to existing systems. Advice for Workstation Providers on the implementation of ~~Secure the SADIS FTP~~ compatible processes is given in ~~Appendix B Appendix A~~.

2.3. It may be that a user, or their organisation, wishes to develop bespoke software to download and extract WAFS and OPMET data via ~~the Secure SADIS FTP~~. This is of course permitted, but the general principles as given in ~~Appendix B Appendix A~~ still hold and should be followed.

---

<sup>1</sup> ~~Following the withdrawal of the satellite component of the SADIS service, the original definition of the acronym became a misnomer. Accordingly, with effect 1 August 2016, 'SADIS' was re-defined to mean 'Secure Aviation Data Information Service'. As a consequence, and since 'Secure' is part of the re-newed acronym, 'Secure SADIS FTP' will become simply 'SADIS FTP', again effective 1 August 2016.~~

<sup>2</sup> 'ICAO Annex 3' hereafter

2.4. Regardless of whether the user employs third party workstations or bespoke software, they must register with the SADIS Provider in order to obtain a **Secure SADIS FTP Service** account, and be provided with a username and password. To register for the Secure SADIS FTP, an application must be made to the SADIS Manager. ~~This includes these users who are already users of SADIS 2G or previously had access to the (now withdrawn) 'Classic' SADIS FTP Service.~~ The contact details for registering for the Secure SADIS FTP are:

Chris Tyson, SADIS Manager  
Met Office  
Fitzroy Road  
Exeter  
Devon  
EX1 3PB  
United Kingdom

Tel: +44(0)1392 884892  
Fax: +44(0)870 900 5050  
E-mail: [chris.tyson@metoffice.gov.uk](mailto:chris.tyson@metoffice.gov.uk)

### 3. General Service Information

3.1. The **Secure SADIS FTP Service** is a real-time data library. The service does not itself visualise or process data. Visualisation/processing of products/data extracted from the service will require additional software (GRIB decoders, BUFR decoders etc). A list of known commercial suppliers of such software is available from the SADIS Website (<http://www.metoffice.gov.uk/aviation/sadis/manufacturers/manufacturers-full>).

3.2. Data formats on the **Secure SADIS FTP Service** are of ~~the same type as the same products obtained via the SADIS 2G broadcast~~ the following types, namely

- OPMET, AIRMETs, GAMETs – Alphanumeric format
- SIGWX Charts – PNG<sup>3</sup> format
- BUFR<sup>4</sup> encoded high level SIGWX information – BUFR; FM 94 BUFR (**B**inary **U**niversal **F**orm for the **R**epresentation of meteorological data)
- GRIB2 (GRIB<sup>5</sup> edition 2) encoded wind, temperature and humidity information – GRIB2 format;
- Volcanic ash advisory graphics and tropical cyclone advisory graphics – PNG format in the `PNG_FORMAT` subfolders.
- Volcanic ash and tropical cyclone advisory statements - Alphanumeric format

3.3. Users should note that activity on **Secure SADIS FTP Service** is monitored and records of logins and downloaded data are retained. Inappropriate access activity or actions that may cause disruption to the service or to other users may result in accounts to

---

<sup>3</sup> PNG – Portable Network Graphics

<sup>4</sup> Binary Universal Form for the Representation of meteorological data, BUFR; FM 94 BUFR

<sup>5</sup> GRIB – Gridded Binary, WMO code FM 92 -IX Ext



be suspended or cancelled. In order to protect the system and other users, under such circumstances such action may be taken without notice.

3.4. A guaranteed bandwidth of [24Mbits/s](#) (bursting to [42Mbits/s](#)) is allocated to this service between the server and the SADIS Provider's Internet Service Provider (ISP). Individual client connections are limited to [2048Kbit/s](#). Delivery of products beyond the SADIS Provider's ISP (i.e. the communications links over the internet between the user and the SADIS Provider's ISP) is outside of the control of the SADIS Provider.

3.5. For security reasons, only FTP *read* permission is granted.

## 4. User Login Process

4.1. Individual customer accounts will be established on the server. These are accessed via a unique set of login information: a username and a password. The SADIS Provider will provide this information to each user on an individual basis when requested and after necessary checks to confirm that access to SADIS data is authorised.

4.2. Workstation software needs to be constructed in such a way as to automate the login process. The software needs to be able to store the user's login details and send these directly to the **Secure-SADIS FTP** server when required. FTP sessions need to be established by the user. The service does not provide a "push" facility, i.e. the user has to collect ("pull") data by initiating FTP sessions, rather than expect data to be sent automatically.

*Important Note – Multiple log-in requests should be avoided. It is only necessary to log in once to establish a connection for subsequent multiple downloads. Clearly, if a connection is lost then the software should re-establish the connection and log-in again. There should be no need to send a log-in request when a connection is already established prior to requesting a download. Multiple attempts to log-in may, at worst, be detected as an attempted denial of service attack on the service; and since there is a set limit of concurrent users with the same credentials may well actually degrade the end user's experience of the service.*

4.3. General login information for the service:

Host name	sadisftp.metoffice.gov.uk
Domain name	metoffice.gov.uk
IP Address	151.170.240.15
Access via web browser	ftp://[username]:[password]@sadisftp.metoffice.gov.uk

The Workstation supplier's instruction manual should be consulted for the precise method of connection to and logging in to **Secure-the-SADIS FTP**.

## 5. Explanation of Directory Structure and Filename Formats

5.1. The directory structure requires special mention in order to explain the methodology in the provision of the Digital Signatures. Within each folder a Digital Signature

corresponding to each data file is provided. This Digital Signature file has the identical name of its equivalent data file except that it is appended with '.SIG'.

For example, in the directory: /SIGWX\_PNG/SWH\_PNG/AREA\_B/ the files below might be indicated.

10/25/2010 06:50AM	68,020	PGSE05_EGRR_0000.PNG
10/25/2010 06:50AM	128	PGSE05_EGRR_0000.PNG.SIG
10/25/2010 12:50PM	66,006	PGSE05_EGRR_0600.PNG
10/25/2010 12:50PM	128	PGSE05_EGRR_0600.PNG.SIG
10/25/2010 06:45PM	69,680	PGSE05_EGRR_1200.PNG
10/25/2010 06:45PM	128	PGSE05_EGRR_1200.PNG.SIG

Each of the above files that does **not** have the .SIG suffix is a source data-file, whereas the corresponding Digital Signature has an identical name, appended with .SIG.

5.2. So, to verify the SIGWX PNG file for area 'B' valid at 0600 UTC (issued by WAF London) the system should extract PGSE05\_EGRR\_0600.PNG from path /SIGWX\_PNG/SWH\_PNG/AREA\_B. This process simply extracts the raw data. The verification is performed by the user's system also extracting the second file PGSE05\_EGRR\_0600.PNG.SIG, from the same folder and processing the two files. The second file is the Digital Signature. The Digital Signature file should be verified against the data file to ensure integrity and originator. This is expected to be done transparently to the user by the Workstation software as explained in [Appendix B](#) [Appendix A](#). [Appendix G](#) [Appendix D](#) indicates how such verification can be performed on data downloaded during an Internet browser ftp session **but it is emphasised** that *the service is not intended* for use via Internet browser ftp sessions.

5.3. It is the responsibility of those users who develop bespoke software to access [the Secure-SADIS FTP](#) to implement equivalent routines to confirm the integrity and authenticity of the data.

5.4. In addition to the functional aspects of the folder and filename structure, the following conventions are used:

5.4.1. All folder names and filenames are in upper case.

5.4.2. Spaces are not used in folder names or filenames, but are replaced by the underscore ('\_') character if it is felt that a separator to enhance human readability is necessary.

5.4.3. All Digital Signature filenames are appended '.SIG', but otherwise have identical names to their corresponding data files.

5.5. The separation of the incoming data into a range of folders allows different strategies to be employed by Workstation providers in order to access data (or re-poll) data in a number of different ways. Strategies can be developed that whilst enabling real-time updates of data on [the Secure-SADIS FTP](#) also allow alternative paths to extract data that might have been missed due to temporary local loss of data connection. For instance, if a number of OPMET\_LAST\_5MINS files have been missed due to a local failure of power or internet connection, the system can be designed to interrogate the OPMET\_SET\_OF\_5MIN\_FILES, OPMET\_LAST\_HOUR or ALL folders/files as necessary to quickly populate the database for possible missing data. Similarly, it may be more efficient after a connection failure to only attempt to download the most recent set of BUFR or GRIB2 data as opposed to all historical files. ~~In a worst case scenario, the Workstation's database can~~

~~be completely populated by downloading and processing the LAST\_18HOURS\_DATA file. Such strategies/processes are up to the Workstation provider to implement.~~

5.6. All files on the **Secure SADIS FTP Service** follow the WMO FTP 00 standard.

All concatenated files follow this format:

```
^C Message Length
Bulletin Number
Bulletin Header
Actual Data
```

Explicitly this means that, *with the exception of the very first line in a concatenated file*, the first line of each concatenation begins with a ^C character.

The example below contains the very first three concatenated files from an OPMET file. (Note, blue text is explanatory and not actually part of the data)

```
0000053600^A^M^M [There is no ^C character, but the digits give the message length]
387^M^M [This is the bulletin number]
SAFR41 LFPW 181300^M^M [This is the standard WMO bulletin header (AHL)]
LFBG 181300Z 17004KT CAVOK 08/02 Q1024=^M^M
LFBI 181300Z 20005KT 9999 SCT040 BKN050 07/04 Q1023 NOSIG=^M^M
LFBL 181300Z 13003KT 9999 SCT016 BKN043 05/02 Q1023 NOSIG=^M^M
LFKC 181300Z 33006KT 9999 FEW036 12/03 Q1020 NOSIG=^M^M
LFKF 181300Z 25013KT 230V300 9999 SCT037 13/04 Q1020 NOSIG=^M^M
LFLB 181300Z 35002KT 8000 FEW026 04/M02 Q1024 NOSIG=^M^M
LFLD 181300Z 23005KT 3500 BR BKN004 05/05 Q1023=^M^M
LFLV 181300Z 17005KT 130V210 9999 OVC026 05/00 Q1023=^M^M
LFTH 181300Z 12004KT 080V170 9999 FEW030 13/05 Q1020 NOSIG=^M^M
^C0000029700^A^M^M [^C character, followed by the message length]
388^M^M [This is the bulletin number]
SABN31 OBBI 181300^M^M [This is the standard WMO bulletin header (AHL)]
OBBI 181300Z 33022KT 9999 FEW025 17/10 Q1020 NOSIG= ^M^M
OEDF 181300Z 32016KT CAVOK 17/M04 Q1020 NOSIG= ^M^M
OEDR 181300Z 30012KT CAVOK 16/05 Q1019 NOSIG=^M^M
OTBD 181300Z 32014KT 260V360 9999 FEW025 18/09 Q1019 NOSIG=^M^M
OKBK 181300Z 32014KT CAVOK 17/00 Q1022 NOSIG=^M^M
^C0000013500^A^M^M [^C character, followed by the message length]
389^M^M [This is the bulletin number]
SACN31 CWA0 181300^M^M [This is the standard WMO bulletin header (AHL)]
METAR CYJT 181300Z 07005KT 15SM -SHSN SCT025 BKN038 M06/M08 A2976 RMK^M^M
SC4SC3 VSBY LWR N-NE SLP078=^M^M
[etc.]
```

All non-concatenated files (BUFR, advisories, GAMETs, AIRMETs) follow the same format but do not contain the ^C character at the start of the file.

## 6. Detail of **Secure the SADIS FTP Service** Directory Structure

### 6.1. AIRMET

6.1.1. This directory contains AIRMETs for the European Region only - in line with SADISOPSG/7 Conclusion 7/8.

6.1.2. Within this directory there are 4 data files:

```
AIRMETS_00_TO_06
AIRMETS_06_TO_12
AIRMETS_12_TO_18
AIRMETS_18_TO_00
```

and the corresponding signature files.

### 6.1.3. AIRMET bulletins with **bulletin time** between:

0000UTC and 0559UTC are written to file AIRMETs\_00\_TO\_06  
0600UTC and 1159UTC are written to file AIRMETs\_06\_TO\_12  
1200UTC and 1759UTC are written to file AIRMETs\_12\_TO\_18  
1800UTC and 2359UTC are written to file AIRMETs\_18\_TO\_00

6.1.4. Deletion/Overwrite Policy: All files are kept for 23 hours and then deleted in preparation for the next rolling update:

## 6.2. ALL

6.2.1. This directory contains a rolling 36 hour archive of data files batched at 5 minute intervals, with a filename format: DDHHMM.DAT; For example:

251630.DAT  
251635.DAT  
251640.DAT

...

and the corresponding signature files.

NOTE: Once each of these files is made available on server, they will never change. As such, it is inefficient to continually download the same datafiles.

6.2.2. Each data file contains a concatenation of the last 5 minutes worth of data. For example, the file 251635.DAT will contain all of the data *received* in the 5-minute period 1630 UTC to 1635 UTC.

6.2.3. Note, in the rare event that no data is received over the 5 minute period for which a DDHHMM.DAT data file would be expected to be created, no file will be generated. i.e., in the event of no data to batch, the expected behaviour is that no file will be generated (as opposed to generating a file with no data). Systems can be designed to alert for such occasions, but on the whole a rare, isolated event of a missing DDHHMM.DAT file is not considered an indication of a problem with the service. Occasions of 2 or more consecutive periods where no DDHHMM.DAT files have been generated may be considered as indicative of upstream data delivery problems.

6.2.4. Deletion/Overwrite Policy: Files are deleted after 36 hours.

## 6.3. ASHTAMS\_AND\_VA\_NOTAMS

6.3.1. This directory contains ASHTAM and Volcanic Ash NOTAMS, with filenames of the form NWXX01\_EGRR\_DDHHMM, for example:

NWXX01\_EGRR\_251050  
NWXX01\_EGRR\_251126

...

and the corresponding signature files.

6.3.2. Deletion/Overwrite Policy: These files are deleted after 48 hours.

## 6.4. BUFR

6.4.1. All files contained within directory BUFR are in binary.

6.4.2. The BUFR directory contains sub-directories EGRR and KKCI identifying the source of the BUFR files - i.e. from WAFC London (EGRR) or WAFC Washington (KKCI). For example:

```
EGRR/
    H_CAT
    H_EMBEDDED_CB
    H_FRONTS
    H_JETS
    H_TROP
    M_CAT
    M_CLOUD
    M_FRONTS
    M_JETS
    M_TROP
    OTHER_PARAMETERS

KKCI/
    H_CAT
    H_EMBEDDED_CB
    H_FRONTS
    H_JETS
    H_TROP
    M_CAT
    M_CLOUD
    M_FRONTS
    M_JETS
    M_TROP
    OTHER_PARAMETERS
```

6.4.3. Each of the subfolders above will contain BUFR files, with filename format J/////EGRR\_DDHHMM (in the EGRR higher level directory) or J/////KKCI\_DDHHMM (in the KKCI higher level directory). The precise references to the J///// parts of the filename and their meaning are given in [Appendix E](#). An example of the files, in /BUFR/EGRR/CAT is given below:

```
JUCE00_EGRR_251200
JUCC00_EGRR_251800
...
```

and the corresponding signature files.

### 6.4.4. Corrections to WAFS SIGWX BUFR files

6.4.4.1. In the event that WAFC London or WAFC Washington issue corrected SIGWX forecasts, then ALL SIGWX BUFR files (and SIGWX PNG files – see [6.17.36-18.3](#)) for the affected dataset will be re-issued with an appropriate correction indicator in the BBB section of the WMO AHL.

6.4.4.2. As such, the filenames reflecting the corrected data will be similarly appended, for example:

```
JUCE00_EGRR_251200_CCA
```

and the corresponding signature file.

CCA refers to the first correction in accordance with WMO AHL bulletin procedures. If subsequent corrections are necessary, then CCB, CCC etc will be used.

6.4.4.3. The original (and erroneous) files for the affected dataset will be deleted.

6.4.5. See [Annex 4 to SUG Part 1 Appendix E](#) for BUFR filenames and availability.

6.4.6. Deletion/Overwrite Policy: Deleted after 36 hours.

## 6.5. GAMET

6.5.1. This directory contains GAMETs for the European Region only - in line with SADISOPSG/7 Conclusion 7/8.

6.5.2. Within this directory there are 4 files

```
GAMETS_00_TO_06  
GAMETS_06_TO_12  
GAMETS_12_TO_18  
GAMETS_18_TO_00
```

and the corresponding signature files.

6.5.3. GAMET bulletins with **bulletin time** between :

```
0000UTC and 0559UTC are written to file GAMETS_00_to_06  
0060UTC and 1159UTC are written to file GAMETS_06_to_12  
1200UTC and 1759UTC are written to file GAMETS_12_to_18  
1800UTC and 2359UTC are written to file GAMETS_18_to_00
```

6.5.4. Deletion/Overwrite Policy: All files are kept for 23 hours and then deleted.

## 6.6. GRIB2

6.6.1. WAFS Upper Air Data in GRIB2 format is made available from this directory.

6.6.2. There is a subfolder `COMPRESSED` to identify that WAFS Upper Air Data in GRIB2 form is compressed (using JPEG2000). Two lower tier folders `EGRR` and `KWBC` are used to identify GRIB2 data from WAFS London (EGRR) and WAFS Washington (KWBC). Subfolders at the next level separate the individual timesteps into data for T+06, T+09, T+12,

T+15, T+18, T+21, T+24, T+27, T+30, T+33 and T+36 for the standard GRIB2 parameters. For example:

```
COMPRESSED/EGRR/  
    T+06  
    T+09  
    T+12  
    T+15  
    T+18  
    T+21  
    T+24  
    T+27  
    T+30  
    T+33  
    T+36
```

6.6.3. Each of the subfolders above will contain a GRIB2 file, with filename format 'T+HH\_HHMM'. For example, in /GRIB2/EGRR/T+21:

```
T+21_0000  
T+21_1800  
...
```

and the corresponding signature files.

6.6.4. Each file is a concatenation of all individual GRIB2 bulletins that are valid for each GRIB2 time step. For example, file T+21\_1800 will contain all WAFS GRIB2 files (for all standard parameters) which were produced from the 1800 UTC model run and are valid for T+21.

6.6.5. CB, ICE, CAT and INCLDTURB sub folders. The parameters for cumulonimbus, icing and turbulence are provided in subfolders, namely: Clear Air Turbulence (CAT), cumulonimbus cloud (CB), icing (ICE), and in cloud turbulence (INCLDTURB). Within each of these folders, a lower tier distinguishes between data for the timesteps T+06, T+09, T+12, T+15, T+18, T+21, T+24, T+27, T+30, T+33 and T+36.

#### 6.6.6. Corrections to WAFS GRIB2 files

6.6.6.1. In the event that WAFS London or WAFS Washington issue corrected GRIB2 forecasts, then ALL GRIB2 files for the affected dataset will be re-issued with an appropriate correction indicator in the BBB section of the WMO AHL.

6.6.6.2. As such, the filenames reflecting the corrected data will be similarly appended, for example:

```
T+21_0000_CCA
```

and the corresponding signature file.

6.6.6.3. The original (and erroneous) files for the affected dataset will be deleted.



6.6.7. For more detail on the filenames, and the availability of GRIB2 datafiles, see [Annex 4 to SUG Part 1 Appendix F](#).

6.6.8. WAFC Washington GRIB2 data is provided – in a similar fashion to that described in 6.6.2 to 6.6.7 inclusive - within the `KWBC` sub-folder that can also be found in the `COMPRESSED` folder. Also see [Appendix C Appendix B](#).

6.6.9. CB, ICE, CAT and INCLDTURB sub folders. Data for Clear Air Turbulence (`CAT`), cumulonimbus cloud (`CB`), icing (`ICE`), and in cloud turbulence (`INCLDTURB`) is made available in the same manner as described for WAFC London data in section 6.6.5 above.

6.6.10. Occasional need to re-poll. GRIB2 data is made available as it is received. Rarely, if there are delays in the delivery of GRIB2 data, not all bulletins will be available initially. If users identify an incomplete dataset, the initial action should be to re-poll after a minimum period of 5 minutes. If users repeatedly download incomplete datasets (more than 3 re-polls over 20 minutes), they should contact the Service Desk (8.2).

6.6.11. Corrections

6.6.11.1. A similar process to that described in 6.6.6 above will be followed with regard to WAFC ~~Washington~~[Washington](#) corrections.

6.6.12. Deletion/Overwrite Policy: Files are deleted after 15 hours.

~~6.7. LAST\_18HOURS\_DATA – NOTE: This file (and its signature file) will be deleted from the service at 1200 UTC on 5<sup>th</sup> April 2016.~~

~~6.7.1. This extremely large file is a concatenation of the last 18 hour's worth of SADIS data in one file. As a result, a mixture of different formats is contained in the file. It may be useful if, following recovery from a prolonged failure of an end-user's system (power, workstation software, internet connection etc), the user wishes to populate the workstation's database with as much information as possible. However, **it is strongly recommended** that more efficient strategies for recovering from such situations are developed. For example, it may be that only the last run of GRIB2 data is necessary, or OPMET going back 6 hours (rather than 18 hours) will be sufficient.~~

~~6.7.2. Deletion/Overwrite Policy: Updated once per hour, 5 mins after the hour, overwriting the old file.~~

## ~~6.8.6.7.~~ **NUCLEAR\_EMERGENCY\_MESSAGES**

~~6.8.1.6.7.1.~~

`NNXX01_EGRR_1504322`

...

and the corresponding signature file(s).

~~6.8.2.6.7.2.~~ Deletion/Overwrite Policy: Deleted after 36 hours.

## **6.9.6.8. OPMET**

**6.9.1.6.8.1.** OPMET data is stored on the SADIS FTP Service in a variety of different ways. The `OPMET` directory is one such way and contains a list of 24 files of name format `HHZ`, which contain OPMET data based on nominal hour as indicated in the WMO bulletin header. For example, file named `00Z` will contain a concatenation of all OPMET bulletins where the 'hour' part of the WMO header equals '00'. It is important to note that it is the bulletin header that will define whether this file is added to and not the time of receipt of the file (*cf* with [6.9.6.10](#)), and as such it may be that bulletins are appended to this file sometime after the nominal time indicated in the WMO bulletin header. For example;

```
06Z
07Z
08Z
09Z
...
```

and the corresponding signature files.

**6.9.2.6.8.2.** Deletion/Overwrite Policy: Files in this directory are deleted after 23 hours.

## **6.10.6.9. OPMET\_DAILY\_HOURLY\_FILES**

**6.10.1.6.9.1.** The 24 files that are contained within this directory have the name format `OPMET_HOURLY_DATA_HH00`. Each file is created on the hour by copying the current `OPMET_LAST_HOUR` file to the `OPMET_DAILY_HOURLY_FILES` directory and renaming appropriately. As they are constituted from the `OPMET_LAST_HOUR` file, the bulletins contained within it are by *reception* time, not nominal bulletin time (*cf* with [6.8.6.9](#)). For example;

```
OPMET_HOURLY_DATA_1500
OPMET_HOURLY_DATA_1600
OPMET_HOURLY_DATA_1700
OPMET_HOURLY_DATA_1800
...
```

and the corresponding signature files.

**6.10.2.6.9.2.** Deletion/Overwrite Policy: Deleted after 23 hours.

## **6.11.6.10. OPMET\_LAST\_5MINS**

**6.11.1.6.10.1.** This file is populated and updated every 5 minutes. It contains a concatenation of the last 5 minutes of alphanumeric OPMET bulletins (strictly, those bulletins with `T1T2` of the WMO AHL set to SA, SP, WS, WC, WV, WA, FT, FC, FA, FK, FV, NO, and UA). This is the file that needs to be regularly downloaded if a user wishes to have access to alphanumeric OPMET data at 5 minute intervals. It is also possible for users to access alphanumeric OPMET data at 1 minute intervals. See [6.11.36.12.3](#).

OPMET\_LAST\_5MINS

and the corresponding signature file.

6.11.2.6.10.2. Deletion/Overwrite Policy: Continuously overwritten.

### 6.12.6.11. OPMET\_LAST\_HOUR

6.12.1.6.11.1. The file OPMET\_LAST\_HOUR file is updated every 5 minutes by appending all OPMET bulletins (strictly, those bulletins with  $T_1T_2$  of the WMO AHL set to SA, SP, WS, WC, WV, WA, FT, FC, FA, FK, FV, NO, and UA). The file is accessible to the user in its interim state throughout the hour. At 1 minute past each hour, the file is moved and appropriately renamed to the OPMET\_DAILY\_HOURLY\_FILES directory to enable the next hour's file to start being generated.

OPMET\_LAST\_HOUR

and the corresponding signature file.

6.12.2.6.11.2. Deletion/Overwrite Policy: Moved and renamed at 1 minute past each hour to enable the next hour's file to be generated.

### 6.12.3.6.11.3. OPMET\_LAST\_MINUTE

6.12.3.1.6.11.3.1. This file is populated and updated every minute. It contains a concatenation of the last minute of alphanumeric OPMET bulletins (strictly, those bulletins with  $T_1T_2$  of the WMO AHL set to SA, SP, WS, WC, WV, WA, FT, FC, FA, FK, FV, NO, and UA). This is the file that needs to be regularly downloaded if a user wishes to have access to the very latest alphanumeric OPMET data at one minute intervals.

OPMET\_LAST\_MINUTE

and the corresponding signature file.

6.12.3.2.6.11.3.2. Deletion/Overwrite Policy: Continuously overwritten.

### 6.12.4.6.11.4. OPMET\_SET\_OF\_1MIN\_FILES

6.12.4.1.6.11.4.1. This directory contains files of name format OPMET\_HHMM (strictly, those bulletins with  $T_1T_2$  of the WMO AHL set to SA, SP, WS, WC, WV, WA, FT, FC, FA, FK, FV, NO, and UA). These files are created every minute if data has been received in the preceding minute. ***If no alphanumeric data has been received no file will be presented. Users should not assume there is a problem with the service if – on occasion – particular files are not available. On rare occasions it is possible for there to be no new data (and therefore no files) presented for several consecutive minutes.***

~~6.12.4.2-6.11.4.2.~~ Each file (when presented) will contain data for one minute of OPMET data. This behaviour is different to the OPMET\_SET\_OF\_5MIN\_FILES described in section ~~6.126.13~~ The folder will contain 60 minutes worth of 1 minute files.

~~6.12.4.3-6.11.4.3.~~ An example of the typical content of the folder is indicated below:

```
OPMET_1252
OPMET_1253
OPMET_1254
OPMET_1255
OPMET_1256
OPMET_1257
OPMET_1258
OPMET_1259
OPMET_1300
OPMET_1301
OPMET_1302
...
OPMET_1347
OPMET_1348
OPMET_1349
OPMET_1350
OPMET_1351
```

and the corresponding signature files

~~6.12.4.4-6.11.4.4.~~ Deletion/Overwrite Policy: Deleted after 60 minutes.

## **6.13-6.12. OPMET\_SET\_OF\_5MIN\_FILES**

~~6.13.1-6.12.1.~~ This directory contains files of name format OPMET\_HHMM (strictly, those bulletins with T<sub>1</sub>T<sub>2</sub> of the WMO AHL set to SA, SP, WS, WC, WV, WA, FT, FC, FA, FK, FV, NO, and UA). These files are created every hour. Note, the behaviour of the files within this folder is different to that of OPMET\_SET\_OF\_1MIN\_FILES described in section ~~6.11.46-12.4~~

~~6.13.2-6.12.2.~~ In the array below the numbers in quotes correspond to the file extensions for the set of 5-min files that are updated at the times stated. New data (from file OPMET\_last\_5mins) gets appended to the relevant files every five minutes.

```
@ 5 mins past each hour: ("05","10","15","20","25","30","35","40","45","50","55");
@ 10 mins past each hour: ("10","15","20","25","30","35","40","45","50","55");
@ 15 mins past each hour: ("15","20","25","30","35","40","45","50","55");
@ 20 mins past each hour: ("20","25","30","35","40","45","50","55");
@ 25 mins past each hour: ("25","30","35","40","45","50","55");
@ 30 mins past each hour: ("30","35","40","45","50","55");
@ 35 mins past each hour: ("35","40","45","50","55");
@ 40 mins past each hour: ("40","45","50","55");
```

- @ 45 mins past each hour: ("45","50","55");
- @ 50 mins past each hour: ("50","55");
- @ 55 mins past each hour: ("55");

~~6.13.3~~6.12.3. Thus, if a user logs on at 37 minutes past the hour (say 1537 UTC) if they download file `OPMET_1535` they will obtain a file which contains all of the OPMET which has been *received* by the server from 00 minutes past the hour (1500 UTC) to 35 minutes past the hour (1535 UTC).

~~6.13.4~~6.12.4. The example below shows `OPMET_HHMM` files in the `OPMET_SET_OF_5_MINUTE_FILES` folder. In brackets the filesize in bytes is indicated showing how the filesize increases as data is added to the files over time in accordance with the above.

<code>OPMET_1305</code>	<code>(86,546)</code>
<code>OPMET_1310</code>	<code>(211,690)</code>
<code>OPMET_1315</code>	<code>(258,470)</code>
<code>OPMET_1320</code>	<code>(272,099)</code>
<code>OPMET_1325</code>	<code>(287,048)</code>
<code>OPMET_1330</code>	<code>(321,561)</code>
<code>OPMET_1335</code>	<code>(340,750)</code>
<code>OPMET_1340</code>	<code>(367,933)</code>
<code>OPMET_1345</code>	<code>(402,176)</code>
<code>OPMET_1350</code>	<code>(410,236)</code>
<code>OPMET_1355</code>	<code>(426,698)</code>
<code>...</code>	

and the corresponding signature files.

~~6.13.5~~6.12.5. Deletion/Overwrite Policy: At most, there will be two hours worth of files in this directory.

### ~~6.14~~6.13. PUBLIC\_KEYS

~~6.14.1~~6.13.1. This folder is 'hidden', but can be accessed by explicitly stating the folder path. There are two subfolders:

```
CURRENT
PREVIOUS
```

~~6.14.2~~6.13.2. The `CURRENT` folder contains the current Digital Certificate that is used to verify all of the source data files by using the corresponding data files' Digital Signature file. For example;

```
SADISFTP002.CER
```

~~6.14.3~~6.13.3. It is planned that each certificate filename will be of the form `SADISFTPnnn.CER` where `nnn` will be an incrementing number.

~~6.14.4.6.13.4.~~ Deletion/Overwrite Policy: The certificates will be updated to a schedule that will not be published. **Workstation suppliers should implement appropriate software routines to;**

a) regularly determine if a certificate has been updated, and/or

b) initiate a process to check for updated certificates in the event of a signature verification failure. i.e. in the event of a signature verification failure, it is feasible that a certificate has been updated. The first action should be to check for a new certificate and then re-verify. Subsequent failures may indicate corruption or tampering with the data and the user should be alerted to the failure, **but see section [6.13.66-14.6](#) and [6.13.76-14.7](#).**

~~6.14.5.6.13.5.~~ The PREVIOUS folder will contain the previously valid Digital Certificate that was used to verify all of the source data files by using the corresponding data files' Digital Signature file. For example;

SADISFTP001.CER

~~6.14.6.6.13.6.~~ Because there will be a period of up to 48 hours where older files with signatures based on a recently replaced certificate will remain on the system whilst newer signature files based on the new certificate will be being created it will be necessary for Workstations to be able to access both certificates.

~~6.14.7.6.13.7.~~ As such, Workstation providers will need to implement appropriate routines to check files using Digital Signatures based on either of the certificates in the CURRENT or PREVIOUS folders.

~~6.14.8.6.13.8.~~ Workstation providers should build in capability to ensure their systems can deal with Certificates from a number of Certificate Authorities (Verisign, Comodo etc).

~~6.14.9.6.13.9.~~ Deletion/Overwrite Policy: Will be deleted to an unpublished policy of the SADIS Provider.

## **~~6.15.6.14.~~ SADIS ADMINISTRATIVE MESSAGES**

~~6.15.1.6.14.1.~~ SADIS administrative messages have standard WMO Abbreviated Header Lines (AHLs) of NOUK10 EGRR ddhhmm, NOUK11 EGRR ddhhmm, and NOUK13 EGRR ddhhmm. Any recent messages are stored as individual files in the SADIS\_ADMINISTRATIVE\_MESSAGES directory, i.e.,

NOUK10\_EGRR\_150700

...

and the corresponding signature file(s).

~~6.15.2.6.14.2.~~ SADIS Gateway administrative messages will also be made available in this folder. WMO AHLs of NOUK31 EGGY ddhhmm, NOUK32 EGGY ddhhmm and NOUK34 EGGY ddhhmm are provided in this folder, i.e.,

NOUK32\_EGGY\_150700

...

and the corresponding signature file(s).

~~6.15.3~~~~6.14.3~~ Deletion/Overwrite Policy: Deleted after 36 hours.

## ~~6.16~~~~6.15~~ **SIGMETS**

~~6.16.1~~~~6.15.1~~ SIGMET files contain one bulletin per file.

```
WSBW20_VGZR_131100
WSBW20_VGZR_131800
WSCN32_CWEG_141419
WSCZ31_LKPW_130237
WSDL31_EDZF_130525
...
```

and the corresponding signature files.

~~6.16.2~~~~6.15.2~~ Deletion/Overwrite Policy: Files are deleted when over 36 hours old.

## ~~6.17~~~~6.16~~ **SIGWX\_CORRECTION\_MESSAGES**

~~6.17.1~~~~6.16.1~~ FXUK65 EGRR and FXUS65 KKCI: These bulletins are simple, generally short, text files. These text correction bulletins will be issued by each WAFC if an error is identified in high- or medium-level SIGWX forecasts in the BUFR-code or PNG-chart forms. For example;

```
FXUK65 EGRR ddhhmm (for WAFC London correction bulletins)
FXUS65 KKCI ddhhmm (for WAFC Washington correction bulletins)
```

~~6.17.2~~~~6.16.2~~ FXUK66 EGRR and FXUS66 KKCI: These products are precisely formatted messages that are intended to act as triggers to SADIS Workstations to initiate download of corrections for either WAFS SIGWX or WAFS GRIB2 data. For example;

```
FXUK66 EGRR ddhhmm (for WAFC London correction bulletins)
FXUS66 KKCI ddhhmm (for WAFC Washington correction bulletins)
```

~~6.17.3~~~~6.16.3~~ Deletion/Overwrite Policy: Deleted after 36 hours.

## ~~6.18~~~~6.17~~ **SIGWX\_PNG**

~~6.18.1~~~~6.17.1~~ PNG formatted WAFS SIGWX charts are available from this directory, and included in two sub-directories: SWH\_PNG and SWM\_PNG. Copies of all high level (SWH) and medium level (SWM) charts produced by WAFC London and WAFC Washington are included.

```
SWH_PNG/
        AREA_A
        AREA_B
        AREA_B1
```

```
AREA_C
AREA_D
AREA_E
AREA_F
AREA_G
AREA_H
AREA_I
AREA_J
AREA_K
AREA_M

SWM_PNG/
AREA_ASIA_SOUTH
AREA_EURO
AREA_MID
AREA_NAT
```

**6.18.2.6.17.2.** Each of the subfolders above will contain a SIGWX PNG formatted file, with filename format PG////\_CCCC\_HHMM.PNG. For example, in /SWH\_PNG/AREA\_A:

```
PGEE05_KKCI_0000.PNG
PGEE05_KKCI_0600.PNG
PGEE05_KKCI_1200.PNG
...
```

and the corresponding signature files.

**6.18.3.6.17.3.** Corrections to WAFS SIGWX PNG files

**6.18.3.1.6.17.3.1.** In the event that WAFC London or WAFC Washington issue corrected SIGWX forecasts, then ALL SIGWX PNG files (and SIGWX BUFR files see 6.4.4) for the affected dataset will be re-issued with an appropriate correction indicator in the BBB section of the WMO AHL.

**6.18.3.2.6.17.3.2.** As such, the filenames reflecting the corrected data will be similarly appended, for example:

```
PGEE05_KKCI_1200_CCA.PNG
```

and the corresponding signature files.

**6.18.3.3.6.17.3.3.** The original (and erroneous) files for the affected dataset will be deleted.

**6.18.4.6.17.4.** For full filename details, and time of availability see Appendix H.

**6.18.5.6.17.5.** Deletion/Overwrite Policy: These files overwrite previous, or are deleted after 24 hours.

**6.19.6.18. SPECIAL\_AIREP**



~~6.19.1.6.18.1.~~ Special AIREP bulletins with WMO bulletin header format UA//// CCCC are placed as single files within this directory.

UAUK60\_EGRR\_150420

...

and the corresponding signature file(s).

~~6.19.2.6.18.2.~~ Deletion/Overwrite Policy: Files are deleted on a rolling basis when over 36 hours old.

## ~~6.20.6.19.~~ SUPP\_VOLC\_ASH\_CONC\_DATA

~~6.20.1.6.19.1.~~ There are two sub-folders within this directory, CSV and PNG. The contents of these sub-folders will be simple alphanumeric text files within the CSV folder, and PNG graphics files within the PNG folder. There remains much ongoing work relating to defining the content and filename structure of files delivered to these folders, and it must be emphasised they are not standard, globally endorsed ICAO products<sup>6</sup>. The folder was added by special agreement at SADISOPSG/15. More information and updates to this document will be made as and when the structure of information sent to this folder is ratified.

~~6.20.2.6.19.2.~~ Note, the CSV and PNG sub-folders will only be populated with data from London VAAC during eruptions of volcanoes within London VAACs area of responsibility.

~~6.20.3.6.19.3.~~ Deletion/Overwrite Policy: Files placed in this directory are deleted on a rolling basis when over 16 hours old.

## ~~6.21.6.20.~~ TROPICAL\_CYCLONE\_ADVISORIES

~~6.21.1.6.20.1.~~ Single bulletins, with a filename based on the WMO Bulletin Header are stored within the directory, for example;

FKPS20\_NFFN\_140400

FKPS20\_NFFN\_150400

...

and the corresponding signature files.

## ~~6.22.6.21.~~ TROPICAL\_CYCLONE\_ADVISORY\_GRAPHICS

~~6.22.1.6.21.1.~~ Within this directory is a further sub-directory named PNG\_FORMAT. This sub-directory contains tropical cyclone advisory graphic files in PNG format.

~~6.22.2.6.21.2.~~ Files placed in the PNG\_FORMAT directory are of the form;

PZXD01\_FMEE\_0000.PNG

---

<sup>6</sup> Provision of data of this type was made at the EUR/NAT Regional level in the form of the Volcanic Ash Contingency Plan EUR/NAT, though at time of launch of Secure SADIS FTP work was ongoing to finalise certain aspects of the data.

PZXD02\_FMEE\_0000.PNG  
...

and the corresponding signature files

*Note: Not all Tropical Cyclone Advisory Centres currently issue graphical versions of their Tropical Cyclone Advisory messages.*

~~6.22.3.6.21.3.~~ Deletion/Overwrite Policy: Deleted on a rolling basis when over 36 hours old.

### **~~6.23.6.22.~~ VOLCANIC\_ASH\_ADVISORY\_GRAPHICS**

~~6.23.1.6.22.1.~~ Within this directory is a further sub-directory named PNG\_FORMAT. This sub-directory contains volcanic ash advisory graphic files in PNG format.

~~6.23.2.6.22.2.~~ Files placed in the PNG\_FORMAT directory are of the form;

PFXD05\_ADRM\_0000.PNG  
PFXD06\_ADRM\_1300.PNG  
PFXD06\_ADRM\_1900.PNG  
...

and the corresponding signature files.

~~6.23.3.6.22.3.~~ Deletion/Overwrite Policy: and are deleted on a rolling basis when over 36 hours old.

### **~~6.24.6.23.~~ VOLCANIC\_ASH\_ADVISORY\_STATEMENTS**

~~6.24.1.6.23.1.~~ Single bulletins, with a filename based on the WMO Bulletin Header are stored within the directory, for example;

FVAU01\_ADRM\_140702  
FVAU02\_ADRM\_141246  
FVFE01\_RJTD\_132250  
...

and the corresponding signature files.

~~6.24.2.6.23.2.~~ Deletion/Overwrite Policy: Files are deleted on a rolling basis when over 36 hours.

### **~~6.25.6.24.~~ VOLCANIC\_ASH\_SIGMETS**

~~6.25.1.6.24.1.~~ Single bulletins, with a filename based on the WMO Bulletin Header are stored within the directory, for example;

WVHO31\_MHTG\_132144  
WVID21\_WIII\_140600  
WVIY31\_LIIB\_140845  
...

and the corresponding signature files.

~~6.25.2.6.24.2.~~ Deletion/Overwrite Policy: These files are deleted when over 36 hours old.

## 7. Access to ~~Secure-the~~ SADIS FTP, and backup/contingency accounts with the USA administered WAFS Internet File Service (WIFS).

- 7.1. Access to ~~the Secure~~ SADIS FTP (~~as SADIS 2G~~) is determined by the Regional Air Navigation Plans. Users who wish to make use of ~~the Secure~~ SADIS FTP as a contingency/backup alternative to WIFS must a) first have an account authorised and enabled on the WIFS service; and then b) apply to the SADIS Manager (8.1) for a backup account. Those ~~Secure~~ SADIS FTP users who wish to arrange a WIFS account as a contingency/backup to the ~~Secure~~ SADIS FTP ~~Service~~ must a) first have an account authorised and enabled on the ~~Secure~~ SADIS FTP ~~Service~~; and then b) apply for a WIFS account via the WIFS Registration web pages. The detailed process to follow is given in [Appendix A and Appendix B of SADIS User Guide Part 1. ~~Appendix A.~~](#)

## 8. Contact Details and Sources of Further Information.

- 8.1. The contact details for registering for ~~the Secure~~ SADIS FTP are:

Chris Tyson, SADIS Manager  
Met Office  
Fitzroy Road  
Exeter  
Devon  
EX1 3PB  
United Kingdom

Tel: +44(0)1392 884892  
Fax: +44(0)870 900 5050  
E-mail: [chris.tyson@metoffice.gov.uk](mailto:chris.tyson@metoffice.gov.uk)

*(Note: the above contact details should not be used for reporting faults, see 8.2 below.)*

- 8.2. In the event of issues with data on ~~the Secure~~ SADIS FTP, the first action should be to confirm that local systems (power, internet connections, ISP, local software etc) are not to blame for the faults. Also check any SADIS Administration Messages (NOUK10) that may have been issued to alert users of known problems. If, after investigating such aspects it is believed there is a problem with the ~~Secure~~ SADIS FTP ~~Service~~ itself, then the point of contact should be the SADIS Provider's Help Desk number:

By phone from the UK

Tel: 0870 900 0100 or 01392 885680

By phone from outside the UK

Tel: +44 1392 885680

By Email

[servicedesk@metoffice.gov.uk](mailto:servicedesk@metoffice.gov.uk)

Dedicated support staff are available on the above numbers 24/7, and can best deal with any potential issues relating to the **Secure SADIS FTP Service**.

8.3. A description of the SADIS service with many helpful links (including details of Workstation vendors and evaluations of workstation software) is available from: <http://www.metoffice.gov.uk/aviation/sadis>.

8.4. ~~Secure~~ **The SADIS FTP** is overseen by Working Groups as established by the ICAO Meteorological Panel (METP). Currently, the working groups are: Meteorological Operations Group (WG-MOG); Meteorological Information Exchange (WG-MIE); Meteorological Requirements and Intergration (WG-MRI); and the Meteorological Information and Service Development (WG-MISD). The provision of SADIS features in all four Working Groups, though for day to day operational aspects the WG-MOG will take a lead. The other Working Groups are more forward, strategic looking though there will be some overlap. ~~the ICAO administered Satellite Distribution System Operations Group (SADISOPSG). It also delivers data overseen by the ICAO administered World Area Forecast System Operations Group (WAFSOPSG). As such, the following links contains~~ details of meetings and ~~upcoming changes~~ references relevant to the service:

SADISOPSG: <http://www.icao.int/safety/meteorology/sadisopsg/Pages/default.aspx>

WAFSOPSG: <http://www.icao.int/safety/meteorology/wafsopsg/Pages/default.aspx>

<http://www.icao.int/airnavigation/METP/Pages/default.aspx>

## 9. Poor Internet Connectivity Issues.

9.1. ~~The Met Office does not recommend a specific technology for users to gain access to the Secure SADIS FTP Service~~ i.e. it is up to the user to determine their local connectivity requirements (dial-up modem, broadband connectivity or similar) It is recommended that broadband connections, of minimum 512 Kbit/sec and ideally 2048 Kbit/sec are established with Internet Service Providers (ISPs) to connect to SADIS FTP. It is further recommended that, wherever practicable, consideration be given to establishing connectivity via two separate ISPs for resilience and redundancy.

9.2. ~~Some users with poor internet connectivity have, on occasion, experienced connection time-out issues when attempting to 'pull' data from the FTP service~~ It should be noted that the ~~The Met Office will endeavour to assist users in remedying connectivity problems, however~~ the Met Office ~~SADIS Provider~~ is not responsible for the local user connections, and therefore can only offer third-party assistance when all other solutions have failed – i.e. monitoring access attempts by IP addresses to the **Secure SADIS FTP** server.

9.3. If a user is experiencing connectivity problems to the Secure SADIS FTP, it is most often related to bandwidth availability on the local connection from the user terminal. The

first point of contact in resolving connectivity issues should be with the users local ~~internet~~  
~~Internet service~~ Service provider Provider.

## ~~Appendix A: Process for determining from which service (SADIS or WIFS) a user should obtain OPMET data and WAFS Forecasts~~

Refer to:

- ~~i) Appendix E of the Fifth Edition of the SADIS User Guide; and~~
- ~~ii) Guidelines for obtaining a WAFS Internet File Service (WIFS) account as a backup arrangement for users of the SADIS FTP service~~

~~both available via URL:~~

~~<http://www.icao.int/safety/meteorology/sadisopsg/SADIS%20User%20Guide/>~~

-----

## Appendix BA: Guidance to Workstation Vendors for compatibility with the ~~Secure~~ SADIS FTP ~~Service~~, and the implementation of Digital Signature Verification.

ICAO Doc 9855 (*Guidelines on the Use of the Public Internet for Aeronautical Applications*) discusses the use of the public internet for the provision of Aeronautical data. The WAFS and OPMET data supplied via ~~Secure~~ SADIS FTP is provided for planning purposes only, and as such the use of the public internet for such use was mandated in Amendment 75 to Annex 3 – *Meteorological Service for International Air Navigation*, effective 18 November 2010.

Nonetheless, Doc 9855 still requires that such data is provided to a suitably high standard of confidence in terms of the integrity and source of the data used. In order that all users can be secure in the knowledge that the data they download from the ~~Secure~~ SADIS FTP ~~Service~~ has been provided by the SADIS Provider, and has not been tampered with or otherwise modified (deliberately or accidentally), all data has an associated 'Digital Signature' which can be used to confirm that the relevant data file has not been changed. A Digital Certificate is used to process the Digital Signature using appropriate software tools (OpenSSL for example) and perform appropriate cross checks with the data and with Certificate Authorities (or further Digital Certificates from Certificate Authorities).

Workstation Providers who provide systems that are ~~Secure~~ SADIS FTP Compliant compliant should include within their software solution:

- Clear indication to the user that a downloaded file has been verified as being intact (not modified/corrupt), and that it originated from the SADIS Provider (UK Met Office). This could be done passively by indicating on screen in a 'status bar' or equivalent. For printed documents a statement confirming that the information has been verified would be appropriate and encouraged.
- Once data has been received by the system, the system's own software is likely to further process data to populate the system's databases. From this point on the data will be manipulated such that the SADIS Provider's Digital Certification can no longer be used. However, a database 'flag' that indicates the contents of the record/field have been sourced from datafiles that have had their integrity/source verified would be one method of retaining an audit trail of data verification and allow a process by which users could be informed (on-screen or on printed documents) that the data presented has been verified as originating from the SADIS Provider and that there was no corruption/tampering between the SADIS Provider's FTP servers and the receipt of the data into the Workstation.
- An automatic ability to re-poll data (both the file and the corresponding Digital Signature an appropriate number of times before alerting the user to potential issues with the data. This process should also implement a procedure to check for updated Digital Certificates (see [6.136-14](#)) as will be issued from time to time during the life of this service.
- The capability for the user to be informed of files that fail verification (after a suitable number of re-polls), but to be allowed to choose to continue to work with the data – at the user's discretion. Such actions should be logged.

- The capability for the user to easily obtain a simple log/list of the files that have been detected as corrupt, tampered with, or otherwise modified. This should be implemented in such a way so as to allow the user to be able to provide that information to the SADIS Provider's Help Desk and/or the Workstation Vendor's Help Desk in order to allow efficient resolution of any issues.

It should be the default behaviour that all files are verified for integrity and for originating source. Any user action to disable or turn of the verification processes should be both indicated on-screen and on printed data; and a log maintained on the system to record such actions<sup>7</sup> and of the suspect files concerned.

It should be made possible for users to work with data which cannot be verified. This allows for a 'fall back' option in the event of Digital Signing/Digital Certification issues. However, any acceptance of data that fails the integrity tests should be logged by the system<sup>76</sup>. In the event that the SADIS Provider is aware of Digital Signature/Digital Certification issues, then an appropriate administration message (NOUK10) will be transmitted.

The SADIS Provider has implemented Digital Certification/Digital Signing as a methodology of to allow an end user to have absolute confidence that data has come from the SADIS Provider and has not been modified in anyway<sup>8</sup>. However, there is a responsibility on Workstation providers to implement appropriate processes to fully exploit the security methods used by the SADIS Provider. As such, all evaluations on SADIS Workstations in relation to the processing of ~~Secure SADIS FTP~~ data will place great emphasis on the Workstation vendor demonstrating that the necessary protections have been implemented in a robust fashion within Workstation software/hardware systems.

Workstation vendors, and any user developing bespoke software solutions should consult very closely sections 4, 5 and ~~6.136-14~~ of this document.

Verification logs relating to integrity/source of the ~~Secure SADIS FTP service~~—including logs of users acknowledging and choosing to work with data that has not passed the integrity/verification checks, or turning such checks off should be retained for 30 days, or longer if directed by local State practices.

-----

---

<sup>7</sup> This may be implemented by recording in an appropriate field of the system's database; or by maintaining separate logs, or both. Workstation vendors are free to develop/implement/demonstrate alternative methodologies.

<sup>8</sup> The SADIS Provider is not responsible for data received from other sources, and re-transmitted. For example, whilst the UK Met Office, as SADIS Provider, originates WAFC London GRIB1 and WAFC London GRIB2 data (and therefore is responsible for all stages of production/transmission of the data), it is not responsible for TAFs/METARs/SIGMETs originating from other States. However, the SADIS Provider digitally signs these files in order to allow it to be subsequently proven that the data as re-transmitted via ~~Secure~~-SADIS FTP has not subsequently been corrupted or tampered with over the internet and into the user's workstation.



## Appendix ~~CB~~: ~~Secure~~ SADIS FTP Folder Structure

The ~~Secure~~ SADIS FTP Folder structure is indicated below.

Note 1: items identified **IN THIS TEXT STYLE** are files in the root directory and are not directories/folders. Their corresponding .SIG files are not indicated.

Note 2: items identified **IN THIS TEXT STYLE** are hidden folders.

Folder/Subfolders	See Section
AIRMET	6.1
ALL	6.2
ASHTAMS_AND_VA_NOTAMS	6.3
BUFR	6.4
EGRR	6.4.2, 6.4.3, 6.4.5
H_EMBEDDED_CB	
H_FRONTS	
H_JETS	
H_TROP	
M_CAT	
M_CLOUD	
M_FRONTS	
M_JETS	
M_TROP	
OTHER_PARAMETERS	
KKCI	6.4.2, 6.4.3, 6.4.5
H_EMBEDDED_CB	
H_FRONTS	
H_JETS	
H_TROP	
M_CAT	
M_CLOUD	
M_FRONTS	
M_JETS	
M_TROP	
OTHER_PARAMETERS	
DOCUMENTATION	
GAMET	6.5
GRIB2	6.6
COMPRESSED	6.6.2
EGRR	6.6.3, 6.6.4, 6.6.7
T+06	
T+09	
T+12	
T+15	
T+18	
T+21	
T+24	
T+27	
T+30	
T+33	
T+36	
CAT	
T+06	
T+09	
T+12	
T+15	
T+18	
T+21	
T+24	
T+27	
T+30	
T+33	
T+36	
CB	
T+06	
T+09	
T+12	
T+15	
T+18	
T+21	
T+24	

T+27  
T+30  
T+33  
T+36

ICE

T+06  
T+09  
T+12  
T+15  
T+18  
T+21  
T+24  
T+27  
T+30  
T+33  
T+36

INCLDTURB

T+06  
T+09  
T+12  
T+15  
T+18  
T+21  
T+24  
T+27  
T+30  
T+33  
T+36

KWBC

6.6.8

T+06  
T+09  
T+12  
T+15  
T+18  
T+21  
T+24  
T+27  
T+30  
T+33  
T+36  
CAT

T+06  
T+09  
T+12  
T+15  
T+18  
T+21  
T+24  
T+27  
T+30  
T+33  
T+36

CB

T+06  
T+09  
T+12  
T+15  
T+18  
T+21  
T+24  
T+27  
T+30  
T+33  
T+36

ICE

T+06  
T+09  
T+12  
T+15  
T+18  
T+21  
T+24  
T+27  
T+30  
T+33  
T+36

INCLDTURB

T+06  
T+09  
T+12  
T+15  
T+18  
T+21  
T+24  
T+27  
T+30  
T+33  
T+36

**LAST\_18HOURS\_DATA**

6.7 To be deleted 1200 UTC 06 Apr 2016

NUCLEAR_EMERGENCY_MESSAGES	<del>6.7</del> 6.8
OPMET	<del>6.8</del> 6.9
OPMET_DAILY_HOURLY_FILES	<del>6.9</del> 6.10
<b>OPMET_LAST_5MINS</b>	<del>6.10</del> 6.11
OPMET_LAST_MINUTE	<del>6.11.3</del> 6.12.3
OPMET_SET_OF_1MIN_FILES	<del>6.11.4</del> 6.12.4
<b>OPMET_LAST_HOUR</b>	<del>6.11</del> 6.12
OPMET_SET_OF_5MIN_FILES	<del>6.12</del> 6.13
PUBLIC_KEYS	<del>6.13</del> 6.14, <del>6.13.1</del> 6.14.1
CURRENT	<del>6.13.2</del> 6.14.2
PREVIOUS	<del>6.13.5</del> 6.14.5
SADIS_ADMINISTRATIVE_MESSAGES	<del>6.14</del> 6.15
SIGMETS	<del>6.15</del> 6.16
SIGWX_CORRECTION_MESSAGES	<del>6.16</del> 6.17
SIGWX_PNG	<del>6.17</del> 6.18
SWH_PNG	<del>6.17.2</del> 6.18.2, <del>6.17.4</del> 6.18.4
AREA_A	
AREA_B	
AREA_B1	
AREA_C	
AREA_D	
AREA_E	
AREA_F	
AREA_G	
AREA_H	
AREA_I	
AREA_J	
AREA_K	
AREA_M	
SWM_PNG	<del>6.17.2</del> 6.18.2, <del>6.17.4</del> 6.18.4
AREA_ASIA_SOUTH	
AREA_EURO	
AREA_MID	
AREA_NAT	
SPECIAL_AIREP	<del>6.18</del> 6.19
SUPP_VOLC_ASH_CONC_DATA	<del>6.19</del> 6.20
CSV	
PNG	
TROPICAL_CYCLONE_ADVISORIES	<del>6.20</del> 6.21
TROPICAL_CYCLONE_ADVISORY_GRAPHICS	<del>6.21</del> 6.22
PNG_FORMAT	
VOLCANIC_ASH_ADVISORY_GRAPHICS	<del>6.22</del> 6.23
PNG_FORMAT	
VOLCANIC_ASH_ADVISORY_STATEMENTS	<del>6.23</del> 6.24
VOLCANIC_ASH_SIGMETS	<del>6.24</del> 6.25

## ~~Appendix D: GRIB2 Files on Secure SADIS FTP, and time of availability~~

~~See Annex 4 to SUG Part 1~~

~~GRIB2 Bulletins on Secure SADIS FTP.~~

<del>YUX(C-M) (85/75/70/60/50/45/40/35/30/27/25/23/20/18/15/13/10)</del>	<del>U-component of the wind</del>
<del>YVX(C-M) (85/75/70/60/50/45/40/35/30/27/25/23/20/18/15/13/10)</del>	<del>V-component of the wind</del>
<del>YTX(C-M) (85/75/70/60/50/45/40/35/30/27/25/23/20/18/15/13/10)</del>	<del>Temperature</del>
<del>YRX(C-M) (85/75/70/60/50)</del>	<del>Relative humidity</del>
<del>YHX(C-M) (97)</del>	<del>Flight level of tropopause</del>
<del>YTX(C-M) (97)</del>	<del>Temperature of tropopause</del>
<del>YUX(C-M) (96)</del>	<del>U-component of the max wind</del>
<del>YVX(C-M) (96)</del>	<del>V-component of the max wind</del>
<del>YHX(C-M) (96)</del>	<del>Flight level of the max wind</del>
<del>YHX(C-M) (85/75/70/60/50/45/40/35/30/27/25/23/20/18/15/13/10)</del>	<del>Geopotential altitude of flight levels</del>
<del>YIX(C-M) (80/70/60/50/40/30)</del>	<del>Mean icing</del>
<del>YIX(C-M) (81/71/61/51/41/31)</del>	<del>Max icing</del>
<del>YFX(C-M) (70/60/50/40/30)</del>	<del>Mean in-cloud turbulence</del>
<del>YFX(C-M) (71/61/51/41/31)</del>	<del>Max in-cloud turbulence</del>
<del>YLX(C-M) (40/35/30/25/20/15)</del>	<del>Mean clear-air turbulence</del>
<del>YLX(C-M) (41/36/31/26/21/16)</del>	<del>Max clear-air turbulence</del>
<del>YBX(C-M) (01)</del>	<del>Horizontal extent of CB</del>
<del>YHX(C-M) (02)</del>	<del>ICAO height at CB base</del>
<del>YHX(C-M) (03)</del>	<del>ICAO height at CB top</del>

~~Note: Bulletins in this format will be made available in November 2016 in accordance with applicability of Amendment 77 to ICAO Annex 3. Monitor administrative notifications from the SADIS Manager.~~

~~The schedule of availability of WAFS Aviation GRIB2 data for WAFS GRIB2 data (other than Cumulonimbus cloud, icing and turbulence) is given below~~

~~0330-0420 UTC for data based on 0000 UTC~~

~~0930-1020 UTC for data based on 0600 UTC~~

~~1530-1620 UTC for data based on 1200 UTC~~

~~2130-2220 UTC for data based on 1800 UTC~~

~~For Cumulonimbus cloud, icing and turbulence the availability times are:~~

~~0415-0450 UTC for data based on 0000 UTC~~

~~1015-1050 UTC for data based on 0600 UTC~~

~~1615-1650 UTC for data based on 1200 UTC~~

~~2215-2250 UTC for data based on 1800 UTC~~

## Appendix E: ~~SIGWX BUFR Files on Secure SADIS FTP, and time of availability~~

<del>SWH or SWM</del>	<del>BUFR FEATURES</del>	<del>COMMON NAME</del>	<del>WMO HEADER used by WAFC London</del>	<del>WMO HEADER used by WAFC Washington</del>
<del>SWH</del>	<del>Jet-streams</del>	<del>JETS</del>	<del>JUWE96_ECRR</del>	<del>JUWE96_KKCI</del>
	<del>Clear Air Turbulence (CAT)</del>	<del>CAT</del>	<del>JUCE00_ECRR</del>	<del>JUCE00_KKCI</del>
	<del>Embedded Cumulonimbus</del>	<del>CLOUD</del>	<del>JUBE99_ECRR</del>	<del>JUBE99_KKCI</del>
	<del>Tropopause height</del>	<del>TROP</del>	<del>JUTE97_ECRR</del>	<del>JUTE97_KKCI</del>
<del>SWH and SWM</del>	<del>Frontal Systems</del>	<del>FRONTS</del>	<del>JUFE00_ECRR</del>	<del>JUFE00_KKCI</del>
	<del>Tropical Cyclone, Sandstorms &amp; Volcanoes</del>	<del>V_T_S or Other_Parameters</del>	<del>JUVE00_ECRR</del>	<del>JUVE00_KKCI</del>
<del>SWM</del>	<del>SWM Tropopause height</del>	<del>M-TROP</del>	<del>JUOE00_ECRR</del>	<del>JUOE00_KKCI</del>
	<del>SWM jet-streams</del>	<del>M-JETS</del>	<del>JUTE00_ECRR</del>	<del>JUTE00_KKCI</del>
	<del>SWM fronts</del>	<del>M-FRONTs</del>	<del>JUJE00_ECRR</del>	<del>JUJE00_KKCI</del>
	<del>SWM cloud, in-cloud icing and turbulence</del>	<del>M-CLOUD</del>	<del>JUNE00_ECRR</del>	<del>JUNE00_KKCI</del>
	<del>SWM Clear Air Turbulence (C.A.T.)</del>	<del>M-CAT</del>	<del>JUME00_ECRR</del>	<del>JUME00_KKCI</del>

The above table can be related to the folder structure within ~~Secure SADIS FTP~~, thus:

<del>H_CAT</del>	<del>Clear Air Turbulence (SWH)</del>
<del>H_EMBEDDED_CB</del>	<del>Embedded cumulonimbus cloud (SWH)</del>
<del>H_FRONTS</del>	<del>Frontal systems (SWH)<sup>9</sup></del>
<del>H_JETS</del>	<del>Jetstream information (SWH)</del>
<del>H_TROP</del>	<del>Tropopause information (SWH)</del>
<del>M_CAT</del>	<del>Clear Air Turbulence (SWM)</del>
<del>M_CLOUD</del>	<del>Embedded cumulonimbus cloud (SWM)</del>
<del>M_FRONTS</del>	<del>Frontal systems (SWM)<sup>10</sup></del>
<del>M_JETS</del>	<del>Jetstream information (SWM)</del>
<del>M_TROP</del>	<del>Tropopause information (SWM)</del>
<del>OTHER_PARAMETERS</del>	<del>Volcano, Tropical Cyclone, Radioactive release (SWM and SWH)</del>

In both the ~~ECRR~~ and ~~KKCI~~ folders, the ~~SWH~~ datasets are global in nature. However, the ~~SWM~~ datasets are different, with the ~~ECRR~~ subfolder containing data for ~~SWM~~ areas EURO, MEA and ASIA SOUTH whilst the ~~KKCI~~ subfolder contains data for the single ~~SWM~~ area NAT.

<sup>9</sup> The need to depict fronts was removed from SIGWX charts in accordance with Amendment 74 to ICAO Annex 3 (2007). However, the essentially empty bulletins are provided by default for legacy compatibility reasons.

<sup>10</sup> The need to depict fronts was removed from SIGWX charts in accordance with Amendment 74 to ICAO Annex 3 (2007). However, the essentially empty bulletins are provided by default for legacy compatibility reasons.

The following availability times for SWH and SWM BUFR SIGWX files currently applies:

- ~~SWH and SWM BUFR SIGWX data based on 0000 UTC model run -  
T+24 issued at 0700 UTC (0900 UTC when operating in backup mode)~~
  - ~~SWH and SWM BUFR SIGWX data based on 0600 UTC model run -  
T+24 issued at 1300 UTC (1500 UTC when operating in backup mode)~~
  - ~~SWH and SWM BUFR SIGWX data based on 1200 UTC model run -  
T+24 issued at 1900 UTC (2100 UTC when operating in backup mode)~~
  - ~~SWH and SWM BUFR SIGWX data based on 1800 UTC model run -  
T+24 issued at 0100 UTC (0300 UTC when operating in backup mode)~~
-

## Appendix F: ~~SIGWX PNG Files on Secure SADIS FTP, and time of availability~~

### SWH\_PNG sub-directory

This sub-directory is further broken down into the following directories:

Directory	Containing PNG file	Number of issues per day	ICAO equivalent name	Chart projection
<b>AREA_A</b>	PGEE05_KKCI_ddhhmm	4	AMERICAS	Mercator
<b>AREA_B</b>	PGSE05_ECRR_ddhhmm	4	EURSAM	Mercator
<b>AREA_B1</b>	PGIE05_KKCI_ddhhmm	4	AREA B1	Mercator
<b>AREA_C</b>	PGRE05_ECRR_ddhhmm	4	EURAFI	Mercator
<b>AREA_D</b>	PGZE05_ECRR_ddhhmm	4	ASIA	Mercator
<b>AREA_E</b>	PGCE05_ECRR_ddhhmm	4	INDOC	Mercator
<b>AREA_F</b>	PGCE05_KKCI_ddhhmm	4	S-PACIFIC	Mercator
<b>AREA_G</b>	PGCE05_ECRR_ddhhmm	4	MID	Polar
<b>AREA_H</b>	PGAE05_ECRR_ddhhmm and PGAE05_KKCI_ddhhmm	Both 4	NAT	Stereographic
<b>AREA_I</b>	PGBE05_KKCI_ddhhmm	4	N-PACIFIC	Polar
<b>AREA_J</b>	PGJE05_KKCI_ddhhmm	4	S-POLAR	Stereographic
<b>AREA_K</b>	PGKE05_ECRR_ddhhmm	4	SIO	Polar
<b>AREA_M</b>	PGDE29_KKCI_ddhhmm	4	N-PACIFIC	Stereographic
				Mercator

### SWM\_PNG sub-directory

This sub-directory is further broken down into the following directories:

Directory	Containing PNG file	Number of issues per day	ICAO equivalent name	Chart projection
<b>AREA_ASIA_SOUTH</b>	PGZE14_ECRR_ddhhmm	4	ASIA SOUTH	Mercator
<b>AREA_EURO</b>	PGDE14_ECRR_ddhhmm	4	EURO	Polar
<b>AREA_MID</b>	PGCE14_ECRR_ddhhmm	4	MID (or MEA)	Stereographic
<b>AREA_NAT</b>	PGNE14_KKCI_ddhhmm	4	NAT	Mercator
				Polar
				Stereographic

Currently, the following issue times for SWH and SWM PNG SIGWX applies:

- ~~SWH and SWM PNG SIGWX charts based on 0000 UTC model run—  
T+24 issued at 0700 UTC (0900 UTC when operating in backup mode)~~
  - ~~SWH and SWM PNG SIGWX charts based on 0600 UTC model run—  
T+24 issued at 1300 UTC (1500 UTC when operating in backup mode)~~
  - ~~SWH and SWM PNG SIGWX charts based on 1200 UTC model run—  
T+24 issued at 1900 UTC (2100 UTC when operating in backup mode)~~
  - ~~SWH and SWM PNG SIGWX charts based on 1800 UTC model run—  
T+24 issued at 0100 UTC (0300 UTC when operating in backup mode)~~
-



## Appendix GD: Tutorial explaining how to verify integrity of data downloaded from an Internet browser FTP Session.

Note 1: It is important to realise that **Secure-SADIS FTP** is not designed or intended to be used via Internet browser ftp sessions. It is designed to be accessed programmatically via appropriately designed software. However, this tutorial indicates how it is possible to verify integrity of the data manually from an ftp session through a browser.

Note 2: It is also important to realise that implementing appropriate verifying processes for either Internet browser FTP sessions or fully automated 'programmatic' procedures that are transparent to users requires some knowledge and skills of Internet security protocols. This document cannot be a fully instructional reference on what is quite a complex subject.

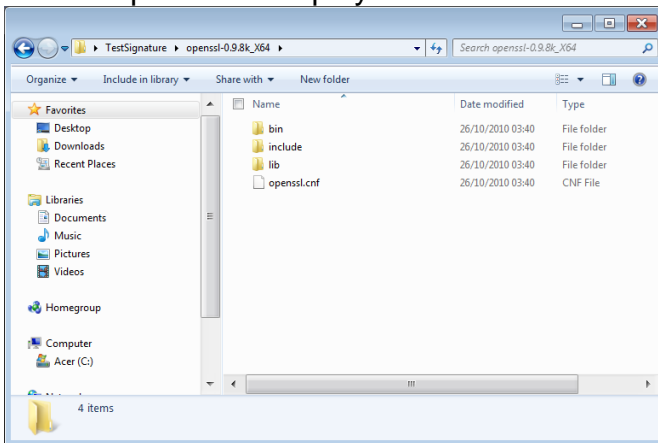
Note 3: From 2016, the **Secure-SADIS FTP service** will enhance the certification levels used for Digital Signatures in line with industry developments. Please monitor further notices from the SADIS Manager.

### Initial actions:

*Important Note: Before attempting any of these actions, ensure that your PC has been appropriately backed up. It is strongly recommended that only experienced users attempt the following. No responsibility or liability for subsequent issues will be accepted.*

1) Download and install OpenSSL.

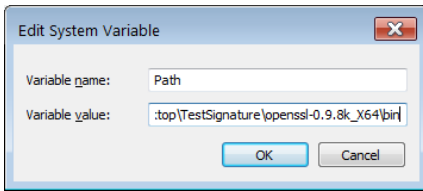
An example folder display is shown:



2) For convenience, add the path to the OpenSSL software. This can be done in Windows 7 via:

Control Panel  
System and Security  
System  
Advanced System Settings (System Properties)  
Environment Variables  
System Variables (scroll down to 'path')

Add path in dialogue (*note, take care not to change or delete any existing path information*).

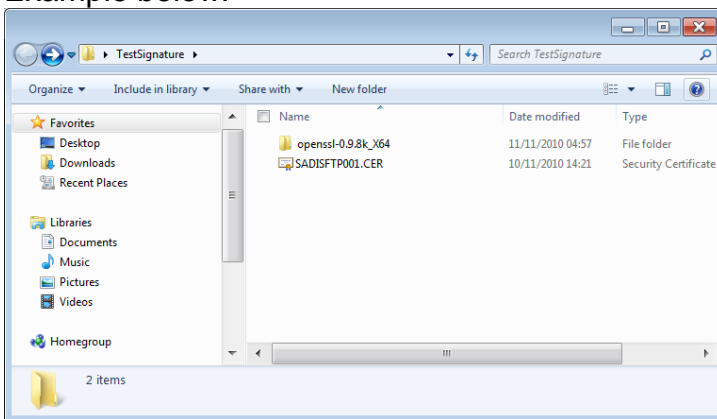


### To verify data:

1) Copy signature from hidden folder

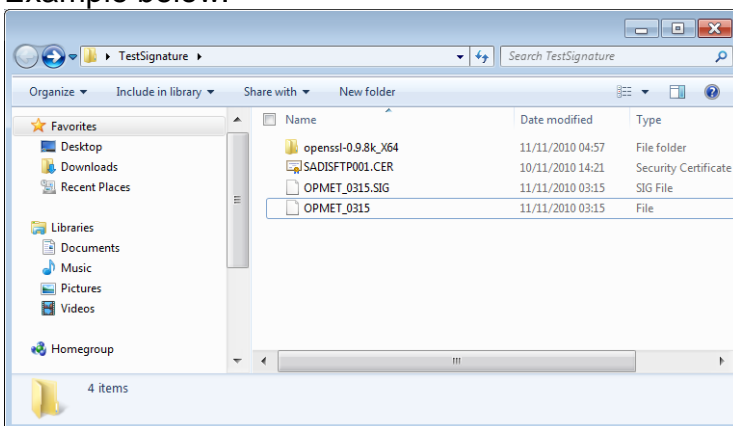
[ftp://sadisftp.metoffice.gov.uk/PUBLIC\\_KEYS/CURRENT/](ftp://sadisftp.metoffice.gov.uk/PUBLIC_KEYS/CURRENT/) in to an appropriate folder.

Example below:



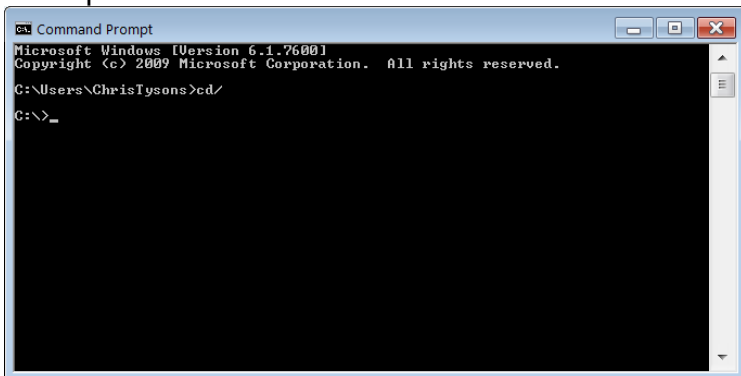
2) Copy the data file you want to download and its signature from **Secure SADIS FTP** to an appropriate folder (in this case using the same folder for simplicity).

Example below:



3) Open a Command Prompt (usually available via 'All Programs; Accessories in Windows).

Example below:

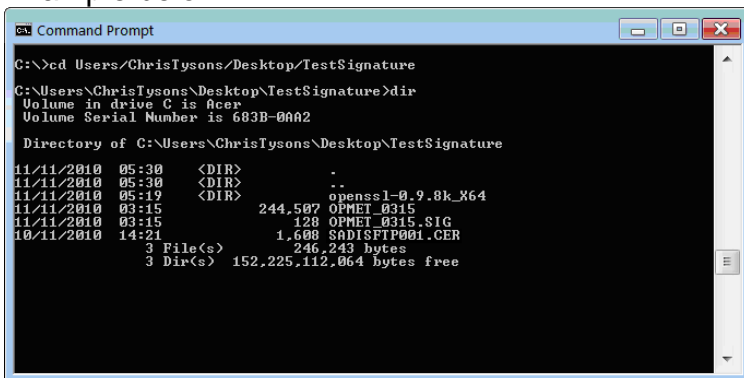


```
Microsoft Windows [Version 6.1.7600]
Copyright (c) 2009 Microsoft Corporation. All rights reserved.

C:\Users\ChrisTysons>cd/
C:\>_
```

4) Navigate to directory, as below (dir command has been used to display contents).

Example below:



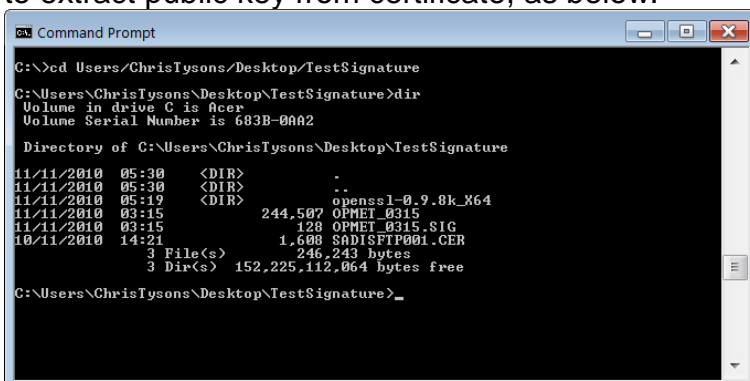
```
C:\>cd Users/ChrisTysons/Desktop/TestSignature
C:\Users\ChrisTysons\Desktop\TestSignature>dir
Volume in drive C is Acer
Volume Serial Number is 683B-0AA2

Directory of C:\Users\ChrisTysons\Desktop\TestSignature
11/11/2010 05:30 <DIR>          .
11/11/2010 05:30 <DIR>          ..
11/11/2010 05:19 <DIR>          openssl-0.9.8k_x64
11/11/2010 03:15                244,507 OPMET_0315
11/11/2010 03:15                128 OPMET_0315.SIG
10/11/2010 14:21                1,608 SADI$FTP001.CER
                 3 File(s)          246,243 bytes
                 3 Dir(s)    152,225,112,064 bytes free
```

Use command:

```
openssl x509 -i nf or m pem -i n sadi sf t p001. cer -pubkey -noout >
publ i c_key. pem
```

to extract public key from certificate, as below:



```
C:\Users\ChrisTysons\Desktop\TestSignature>_
```

The public key is identified as publ i c\_key. pem, in the screenshot below (this need only be done once\*):

```

C:\Users\ChrisTysons\Desktop\TestSignature>dir
Volume in drive C is Acer
Volume Serial Number is 683B-0AA2

Directory of C:\Users\ChrisTysons\Desktop\TestSignature

11/11/2010 03:15    <DIR>          .
11/11/2010 05:32    <DIR>          ..
11/11/2010 05:19    <DIR>          openssl-0.9.8k_X64
11/11/2010 03:15           244,507  OPMET_0315
11/11/2010 03:15           128  OPMET_0315.SIG
11/11/2010 05:32           278  public_key.pem
10/11/2010 14:21           1,608  SADISFTP001.CER
4 File(s)          246,521 bytes
3 Dir(s)          152,225,112,064 bytes free

C:\Users\ChrisTysons\Desktop\TestSignature>openssl x509 -inform pem -in SADISFTP001.CER -pubkey -noout > public_key.pem

C:\Users\ChrisTysons\Desktop\TestSignature>dir
Volume in drive C is Acer
Volume Serial Number is 683B-0AA2

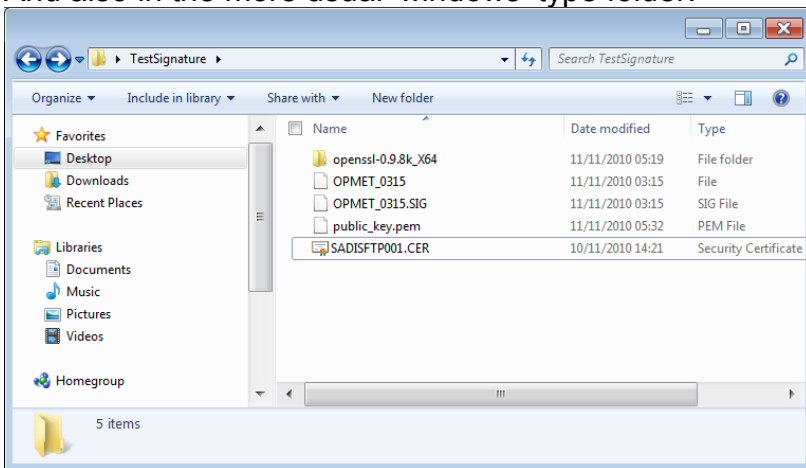
Directory of C:\Users\ChrisTysons\Desktop\TestSignature

11/11/2010 05:32    <DIR>          .
11/11/2010 05:32    <DIR>          ..
11/11/2010 05:19    <DIR>          openssl-0.9.8k_X64
11/11/2010 03:15           244,507  OPMET_0315
11/11/2010 03:15           128  OPMET_0315.SIG
11/11/2010 05:32           278  public_key.pem
10/11/2010 14:21           1,608  SADISFTP001.CER
4 File(s)          246,521 bytes
3 Dir(s)          152,223,264,768 bytes free

C:\Users\ChrisTysons\Desktop\TestSignature>

```

And also in the more usual 'windows' type folder:



In the Command Line, use:

```
openssl dgst -sha1 -verify public_key.pem -signature OPMET_0315.SIG OPMET_0315
```

to verify the file and its signature file. In the example below, the file has 'Verified OK'.

```

C:\Users\ChrisTysons\Desktop\TestSignature>dir
Volume in drive C is Acer
Volume Serial Number is 683B-0AA2

Directory of C:\Users\ChrisTysons\Desktop\TestSignature

11/11/2010 05:32    <DIR>          .
11/11/2010 05:32    <DIR>          ..
11/11/2010 05:19    <DIR>          openssl-0.9.8k_X64
11/11/2010 03:15           244,507  OPMET_0315
11/11/2010 03:15           128  OPMET_0315.SIG
11/11/2010 05:32           278  public_key.pem
10/11/2010 14:21           1,608  SADISFTP001.CER
4 File(s)          246,521 bytes
3 Dir(s)          152,222,715,904 bytes free

C:\Users\ChrisTysons\Desktop\TestSignature>openssl dgst -sha1 -verify public_key.pem -signature OPMET_0315.SIG OPMET_0315
Verified OK

C:\Users\ChrisTysons\Desktop\TestSignature>

```

The data just verified in this manner is shown to be correct and uncorrupted or tampered with since leaving the SADIS Provider's systems and during its transmission over the internet. See below for a partial image of the data verified.

```
OPMET_0315 - Notepad
File Edit Format View Help
0000096700
528
FTJ31 RJTD 110200
TAF RJAA 110244Z 1103/1206 05005KT 9999 FEW030 BECMG 1118/1121
20004KT BECMG 1200/1203 21014KT TEMPO 1200/1206 21018G32KT=
TAF RJBB 110242Z 1103/1206 24006KT 9999 FEW030 BECMG 1112/1115
18010KT BECMG 1118/1121 21020KT TEMPO 1121/1203 21023G34KT
BECMG 1203/1206 28015KT=
TAF RJTT 110250Z 1103/1206 13008KT 9999 FEW030 BECMG 1121/1124
20010KT BECMG 1200/1203 20025KT TEMPO 1200/1206 20027G38KT=
TAF RJOO 110242Z 1103/1206 25004KT 9999 FEW025 SCT040 BECMG
1103/1105 22006KT BECMG 1121/1124 24008KT=
TAF ROAH 110237Z 1103/1206 10011KT 9999 FEW035 BECMG 1109/1111
08008KT=
TAF RJCH 110242Z 1103/1206 30010KT 9999 FEW020 BKN040 BECMG
1110/1112 03006KT BECMG 1121/1124 13018KT TEMPO 1200/1203
3000 SHRA BR FEW010 BKN025 FEW025CB BECMG 1203/1206 26018KT
TEMPO 1203/1206 26020G30KT 3000 SHRA BR FEW010 BKN025
FEW025CB=

0000014800
529
FTJ31 RJTD 110200 RRA
TAF RJ55 110240Z 1103/1206 31010KT 9999 FEW030 BECMG 1112/1115
24004KT BECMG 1203/1206 24014KT=

0000009300
530
SPCN51 CWA0 110256
SPECI CZCP 110256Z AUTO 27013KT 3SM -SN CLR M07/ A2989=

0000105900
```

If the contents of the file are changed and saved, then any subsequent attempts to verify will result in a 'Verification Failure' warning, as below:

```
Command Prompt
C:\Users\ChrisTysons\Desktop\TestSignature>dir
Volume in drive C is Acer
Volume Serial Number is 683B-0AA2

Directory of C:\Users\ChrisTysons\Desktop\TestSignature
11/11/2010 05:32 <DIR> .
11/11/2010 05:32 <DIR> ..
11/11/2010 05:19 <DIR> openssl-0.9.8k_X64
11/11/2010 03:15 244,507 OPMET_0315
11/11/2010 03:15 128 OPMET_0315.SIG
11/11/2010 05:32 278 public_key.pem
10/11/2010 14:21 1,608 SADISFTP001.CER
4 File(s) 246,521 bytes
3 Dir(s) 152,222,715,904 bytes free

C:\Users\ChrisTysons\Desktop\TestSignature>openssl dgst -sha1 -verify public_key
.pem -signature OPMET_0315.SIG OPMET_0315
Verified OK

C:\Users\ChrisTysons\Desktop\TestSignature>openssl dgst -sha1 -verify public_key
.pem -signature OPMET_0315.SIG OPMET_0315
Verification Failure

C:\Users\ChrisTysons\Desktop\TestSignature>
```

The changed text is indicated below. The wind had been changed from 05005KT to 06005KT for TAF RJAA. This 'tampering' is detected, and warned by the failure notification.

```

OPMET_0315 - Notepad
File Edit Format View Help
0000096700
528
FTJP31 RJTD 110200
TAF RJAA 110244Z 1103/1206 06005KT 9999 FEW030 BECMG 1118/1121
20004KT BECMG 1200/1203 21014KT TEMPO 1200/1206 21018G32KT=
TAF RJBB 110242Z 1103/1206 24006KT 9999 FEW030 BECMG 1112/1115
18010KT BECMG 1118/1121 21020KT TEMPO 1121/1203 21023G34KT
BECMG 1203/1206 28015KT=
TAF RJTT 110250Z 1103/1206 13008KT 9999 FEW030 BECMG 1121/1124
20010KT BECMG 1200/1203 20025KT TEMPO 1200/1206 20027G38KT=
TAF RJOO 110242Z 1103/1206 25004KT 9999 FEW025 SCT040 BECMG
1103/1105 22006KT BECMG 1121/1124 24008KT=
TAF ROAH 110237Z 1103/1206 10011KT 9999 FEW035 BECMG 1109/1111
08008KT=
TAF RJCH 110242Z 1103/1206 30010KT 9999 FEW020 BKN040 BECMG
1110/1112 03006KT BECMG 1121/1124 13018KT TEMPO 1200/1203
3000 SHRA BR FEW010 BKN025 FEW025CB BECMG 1203/1206 26018KT
TEMPO 1203/1206 26020G30KT 3000 SHRA BR FEW010 BKN025
FEW025CB=

0000014800
529
FTJP31 RJTD 110200 RRA
TAF RJSS 110240Z 1103/1206 31010KT 9999 FEW030 BECMG 1112/1115
24004KT BECMG 1203/1206 24014KT=

0000009300
530
SPCN51 CWA0 110256
SPECI CZCP 110256Z AUTO 27013KT 3SM -SN CLR M07/ A2989=

00000105900

```

## Additional commands.

The Serial Number of the Certificate can be obtained via the command:  
`openssl x509 -serial -noout -in sadi sft p001. cer`

As below:

```

C:\> Command Prompt
Directory of C:\Users\ChrisTysons\Desktop\TestSignature
11/11/2010 05:32 <DIR> .
11/11/2010 05:32 <DIR> ..
11/11/2010 05:19 <DIR> openssl-0.9.8k_x64
11/11/2010 03:15 244,507 OPMET_0315
11/11/2010 03:15 128 OPMET_0315.SIG
11/11/2010 05:32 278 public_key.pem
10/11/2010 14:21 1,608 SADI SFTP001.CER
4 File(s) 246,521 bytes
3 Dir(s) 152,222,715,904 bytes free

C:\Users\ChrisTysons\Desktop\TestSignature>openssl dgst -sha1 -verify public_key
.pem -signature OPMET_0315.SIG OPMET_0315
Verified OK

C:\Users\ChrisTysons\Desktop\TestSignature>openssl dgst -sha1 -verify public_key
.pem -signature OPMET_0315.SIG OPMET_0315
Verification Failure

C:\Users\ChrisTysons\Desktop\TestSignature>openssl x509 -serial -noout -in sadi
sft p001. cer
serial=62011F05B6760EDC7D406989B6D05BC1

C:\Users\ChrisTysons\Desktop\TestSignature>

```

It is possible to extract information from the certificate using the x509 option of OpenSSL. For example, the following command will show all available certificate information.

```
openssl x509 -text -in SADI SFTP001.CER
```

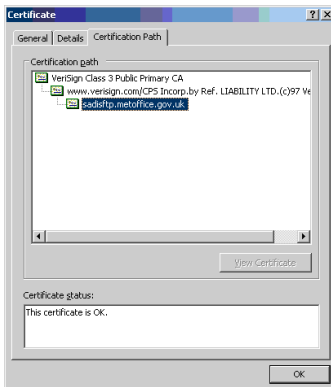
Of particular note is the OCSP field within the certificate text:

```
OCSP - URI : http://ocsp.verisign.com
```

This is the Online Certificate Status Protocol URI than can be used to check – online – the revocation status of a particular certificate.

## Verifying Public Key Certificates

Verifying the public key certificate can be carried out with the OpenSSL 'verify' command; this will verify it against the list of trusted CA certificates. Note that a chained certificate (where the digital certificate is actually signed by an intermediate CA certificate, which is in turn signed by the root key), will require that the appropriate CA certificate be added to the bundle of trusted CA certificates (or passed as parameters to the OpenSSL command). A quick way of identifying a certificate chain within, for example, Windows, is simply to double-click it.



Here, we can see that the certificate was signed by an intermediate CA key, which was itself signed by the root CA key.

The intermediate (and root, if required) CA certificates can be exported, or downloaded from the issuer. Depending on installation, CA certificates can either be kept locally and passed explicitly to the verification command, or added to the bundle of trusted CA certificates – again, depending on installation.

The basic command to verify a certificate is:

```
openssl verify SADISFTP001.CER
```

The response should be:

```
SADISFTP001.CER: OK
```

The command above is assuming that OpenSSL has the necessary CA certificates within its CA bundle; if not, the chain can be explicitly passed using the `-CAfile` or `-CApath` as appropriate.

## Online Certificate Status Protocol

It is possible to use OpenSSL to connect to the issuing certificate authority's OCSP server in order to carry out a check against certificate revocation lists held by the CA.

Let us assume that we have a x509 public key certificate called `SADISFTP001.CER`, an intermediate CA certificate called `CAinter.cer`, the CA root certificate called `CAroot.cer`, and a file called `chain.cer`, which contains a concatenation of `CAroot.cer` and `CAinter.cer`.

We can now execute this command:

```
openssl ocsp -issuer CAinter.cer -cert SADISFTP001.CER -url
http://ocsp.verisign.com -text -CAfile chain.cer
```

Upon execution, openssl will connect to the specified OCSP server and return a response of the certificate status – one of 'good', unknown and revoked.

```
OCSP Request Data:
  Version: 1 (0x0)
  Requestor List:
    Certificate ID:
      Hash Algorithm: sha1
...
Response verify OK
SADISFTP001.CER: good
  This Update: Nov 10 04:37:54 2010 GMT
  Next Update: Nov 14 04:37:54 2010 GMT
```

It is worth noting the `CAfile` option. The response from the OCSP server is, itself, signed; the `CAfile` option specifies the CA certificates that are needed to validate the response. Some vendors do not include the certificate in the response, and it has to be manually specified by the `VAfile` option. Workstation suppliers should ensure they build in appropriate algorithms to process and verify signatures from a range of Certificate Authorities.

-----



## Appendix HE: Description of WAFS GRIB2 Cumulonimbus cloud, Icing, Turbulence upper air forecast data

For more information regarding these forecast parameters, users can find links to the following documents on the [METP WG-MOG WAFSOPSG Webpages](http://www.icao.int/airnavigation/METP/MOG/Pages/default.aspx). Accessed the [WAFSOPSG website](http://www.icao.int/airnavigation/METP/MOG/Pages/default.aspx) via URL <http://www.icao.int/airnavigation/METP/MOG/Pages/default.aspx>. Select 'WAFS' from the sidebar under 'Reference Documents'. <http://www.icao.int/safety/meteorology/wafsopsg/Pages/default.aspx>, select the 'Guidance Material' link on the left hand sidebar, and amongst other useful guidance material, the following documents can be accessed:

### **Guidance on the Harmonized WAFS Grids for Cumulonimbus Cloud, Icing and Turbulence Forecasts - 11 September 2012**

A document giving information regarding the parameters - theoretical range of data, missing data values. Information is also provided explaining how the data can be used.

### **WAFS GRIB2 Specification (V5.01)**

A document that provides detail on the flight level, time-step and parameters produced, and their WMO AHL identifications

### **Training module regarding gridded forecasts for CB, icing and turbulence**

An internet based training module with English language voice over. In addition, there are static PDF versions of the training module with the text translated into Chinese, French, Russian, Spanish and Arabic.

### **WAFS London WAFS Upper Air Forecast GRIB2 Dataset Guide (V1.45)**

A document giving a basic introduction the WAFS Upper Air Forecasts in GRIB2 format

# Appendix ~~IF~~: Methodology used for correcting WAFS SIGWX and WAFS GRIB2 data.

## Introduction

### General Methodology

Annex A: Example file name convention relating to corrected data

Annex B: Format of FXUK66 EGRR and FXUS66 KKCI messages

Annex C: Example corrected BUFR file content

Annex D: Example corrected GRIB2 file content

Annex E: ~~Secure~~SADIS FTP ~~and~~ ~~SADIS 2G~~ update policy

## 1.0 Introduction

This document describes how the WAFCs will send corrected Significant Weather Forecasts (SIGWX) and GRIB2 Forecasts. Please note that the WAFCs will not update or amend previously issued forecasts because new weather information becomes available. The WAFCs will only issue corrections to fix-address errors, such as missing information or corruption.

## 2.0 General Methodology

2.1 When a BUFR, PNG or GRIB2 file needs to be corrected, it will have 'CCA' added to its WMO AHL. For example, if the original 'JUICE00 EGRR 191800' bulletin requires correction, then 'JUICE00 EGRR 191800 CCA' would be issued. If further corrections are necessary, the 2<sup>nd</sup> correction will have 'CCB' added to its WMO AHL, and the third correction will have 'CCC', and so on. For simplicity and brevity, only 'CCA' will be referenced subsequently in this document.

2.2 On ~~Secure~~the SADIS FTP, all of the associated files will also have the 'CCA' indicator added to their filename as well. For example, if the Jets BUFR file needs to be corrected, the Jets BUFR file and all the other BUFR and PNG files, such as the Cloud and Trop files, will be renamed with 'CCA' appended to their filenames.

~~2.3 With regard to SADIS 2G, all of the associated bulletins will be re-transmitted. For example, if it is necessary to correct the High Level CAT BUFR file, all of the other BUFR files and PNG files for that SIGWX forecast package will be retransmitted, with 'CCA' added to their WMO AHLs. This process would also apply to the WAFS GRIB2 forecasts.~~

2.4 ~~Secure~~The SADIS FTP will replace all the associated files with the re-distributed files, appending 'CCA' to the filenames. The original files will be deleted. See Annex A of this Appendix for details on filename conventions for ~~Secure~~the SADIS FTP.

2.5 A strictly formatted administrative message (FXUK66 EGRR for WAFc London, FXUS66 KKCI for WAFc Washington) will be sent to notify users of the correction. The format and proposed WMO headers of this administrative message can be found in

| ~~Annex B~~[Section 1](#) of this Appendix. Note, these administrative messages are in addition to the FXUK65 EGRR and FXUS KKCI messages.

2.6 Corrected PNG charts will have the 'CCA' added to the bulletin ID, found in the top left corner of the PNG chart.

2.7 User created visualizations of BUFR and GRIB2 forecasts should note that the underlying data was corrected in an appropriate manner.

2.8 Examples of corrected BUFR and GRIB2 files can be found in Annex C and D of this Appendix.

2.9 WAFc London can supply complete sample files for original and corrected WAFc London SIGWX forecasts. Please contact [chris.tyson@metoffice.gov.uk](mailto:chris.tyson@metoffice.gov.uk)

**~~Annex A~~ Section 1 to Appendix I: Example filename convention relating to corrected data**

The tables below provide examples of filenames of corrected products for both WIFS and ~~Secure the~~ SADIS FTP. Note that the corrected files will be in the same directories as the original files, and the original files will be deleted.

**~~Secure~~ SADIS FTP**

<b>Product type</b>	<b>Example Original Filename</b>	<b>Example Corrected Filename</b>
PNG	PGCE05_EGRR_0000.PNG	PGCE05_EGRR_0000_CCA.PNG
BUFR	JUCE00_EGRR_191800	JUCE00_EGRR_191800_CCA
GRIB2	T+06_0000	T+06_0000_CCA
Signature	JUCE00_EGRR_191800.SIG	JUCE00_EGRR_191800_CCA.SIG

**WIFS**

<b>Product</b>	<b>Original Filename</b>	<b>Corrected Filename</b>
PNG	20140127_0600_PGAE05_KKCI.png	20140127_0600_PGAE05_KKCI_CCA.png
BUFR	20140127_0600_JUBE99_KKCI.bufr	20140127_0600_JUBE99_KKCI_CCA.bufr
GRIB2	20140127_1800f18.grib2	20140127_1800f18_CCA.grib2

**Annex B to Appendix I Section 2: Format of FXUK66 EGRR and FXUS66 KKCI messages**

Example of the format of the Administrative Message used to notify users of corrections to SIGWX or GRIB2 products. Note that WAFC London will use the WMO header FXUK66 EGRR, and WAFC Washington will use the WMO Header FXUS66 KKCI. Users should use this message as a trigger to update their software with new files.

FXUK66 EGRR 200343

RETRANSMITTED WAFC LONDON DATA:

DATA TYPE: WAFC LONDON SI G/WX BUFR AND PNG

ORIGINAL WMO AHL: PG/// EGRR 191800

JU/// EGRR 191800

RETRANSMITTED WMO AHL: PG/// EGRR 191800 CCA

JU/// EGRR 191800 CCA

WHERE PG/// REPRESENTS ALL WAFC LONDON SI G/WX PNG FILES

AND JU/// REPRESENTS ALL WAFC LONDON SI G/WX BUFR FILES

ALL WAFC LONDON SI G/WX BUFR AND PNG FILES INDICATED ABOVE ARE

NOW BEING RE-TRANSMITTED.

ISSUED BY WAFC LONDON=

**Annex C to Appendix I Section 3: Example corrected BUFR file content.**

Example of the first few lines of a corrected BUFR file, if it were dumped to text by software such as Microsoft Notepad.

```
0000179500
958
JUCE00 EGRR 191800 CCA
BUFR À————— J @ o
```

**Annex D to Appendix I Section 4: Example corrected GRIB2 file content.**

Example of a corrected GRIB2 file if it were dumped to text by software such as Microsoft Notepad.

```
0002938400
639
YUXC85 EGRR 210000 CCA
GRIB          rŸ      J Ÿ
```

~~Annex E to Appendix I~~ Section 5: Secure The SADIS FTP and SADIS 2G update policy.

Re-issuance of WAFC London corrected SIGWX.

On ~~Secure the~~ SADIS FTP, SIGWX BUFR files are located in the 'BUFR' directory, under which there are two subfolders:

11/08/2010 12:00AM          Directory [EGRR](#)  
09/01/2010 12:00AM          Directory [KKCI](#)

Within each of EGRR and KKCI, lie 'parameter' subfolders

10/21/2013 12:50PM          Directory [H CAT](#)  
10/21/2013 12:50PM          Directory [H EMBEDDED CB](#)  
10/21/2013 12:50PM          Directory [H FRONTS](#)  
10/21/2013 12:50PM          Directory [H JETS](#)  
10/21/2013 12:50PM          Directory [H TROP](#)  
10/21/2013 12:50PM          Directory [M CAT](#)  
10/21/2013 12:50PM          Directory [M CLOUD](#)  
10/21/2013 12:50PM          Directory [M FRONTS](#)  
10/21/2013 12:50PM          Directory [M JETS](#)  
10/21/2013 12:50PM          Directory [M TROP](#)  
10/21/2013 12:50PM          Directory [OTHER PARAMETERS](#)

SIGWX BUFR, files are presented thus within their 'parameter' folder:

10/20/2013 12:50AM          1,805 [JUCE00 EGRR 191800](#)  
10/20/2013 12:50AM          256 [JUCE00 EGRR 191800.SIG](#)  
10/20/2013 06:50AM          1,911 [JUCE00 EGRR 200000](#)  
10/20/2013 06:50AM          256 [JUCE00 EGRR 200000.SIG](#)  
10/20/2013 12:50PM          1,455 [JUCE00 EGRR 200600](#)  
10/20/2013 12:50PM          256 [JUCE00 EGRR 200600.SIG](#)  
10/20/2013 06:50PM          1,429 [JUCE00 EGRR 201200](#)  
10/20/2013 06:50PM          256 [JUCE00 EGRR 201200.SIG](#)  
10/21/2013 12:50AM          2,295 [JUCE00 EGRR 201800](#)  
10/21/2013 12:50AM          256 [JUCE00 EGRR 201800.SIG](#)  
10/21/2013 06:50AM          2,431 [JUCE00 EGRR 210000](#)  
10/21/2013 06:50AM          256 [JUCE00 EGRR 210000.SIG](#)  
10/21/2013 12:50PM          1,761 [JUCE00 EGRR 210600](#)  
10/21/2013 12:50PM          256 [JUCE00 EGRR 210600.SIG](#)

Consider, the High Level CAT parameter (H\_CAT):

10/20/2013 12:50AM          1,805 [JUCE00 EGRR 191800](#)

This is how the original data is represented as 'text' (for example in notepad), WMO AHL bulletin ID is highlighted.

```
0000179500
958
JUCE00 EGRR 191800
BUFR à_____ J @
_____
```



This is how the corrected version of the file would be indicated

```
0000179500
958
JUCE00 EGRR 191800 CCA
BUFR à_____ J @
```

Since the policy is that when a correction is issued for WAFS SIGWX forecasts, **all** SIGWX BUFR parameters originally issued by that WAFC will be re-issued (including those parameters that do not have an error). Similar actions will take place for all SIGWX BUFR files issued by that WAFC corrected from the original 191800 data\_time in this example.

i.e. the following files would be issued:

JUWE96_EGRR_191800_CCA	(BUFR high level jetstreams)
JUCE00_EGRR_191800_CCA	(BUFR high level CAT)
JUBE99_EGRR_191800_CCA	(BUFR high level cloud)
JUTE97_EGRR_191800_CCA	(BUFR high level TROP)
JUFE00_EGRR_191800_CCA	(BUFR high level fronts)
JUVE00_EGRR_191800_CCA	(BUFR high level TRS, Volcano, Radiation)
JUOE00_EGRR_191800_CCA	(BUFR medium level TROP)
JUTE00_EGRR_191800_CCA	(BUFR medium level jetstreams)
JUJE00_EGRR_191800_CCA	(BUFR medium level fronts)
JUNE00_EGRR_191800_CCA	(BUFR medium level cloud)
JUME00_EGRR_191800_CCA	(BUFR medium level CAT)

The PNGs would also be reissued.

They are presented thus on ~~Secure~~the SADIS FTP:

In the 'SIGWX\_PNG' folder there are two subfolders

```
09/01/2010 12:00AM Directory SWH\_PNG
09/01/2010 12:00AM Directory SWM\_PNG
```

In SWH\_PNG:

```
10/21/2013 12:55PM Directory AREA\_A
10/21/2013 12:50PM Directory AREA\_B
10/21/2013 12:55PM Directory AREA\_B1
10/21/2013 12:50PM Directory AREA\_C
10/21/2013 12:50PM Directory AREA\_D
10/21/2013 12:50PM Directory AREA\_E
10/21/2013 12:55PM Directory AREA\_F
10/21/2013 12:50PM Directory AREA\_G
10/21/2013 12:55PM Directory AREA\_H
10/21/2013 12:55PM Directory AREA\_I
10/21/2013 12:55PM Directory AREA\_J
10/21/2013 12:50PM Directory AREA\_K
10/21/2013 12:55PM Directory AREA\_M
```

In SWM\_PNG

```
10/21/2013 12:50PM Directory AREA\_ASIA\_SOUTH
10/21/2013 12:50PM Directory AREA\_EURO
```

10/21/2013 12:50PM Directory [AREA MID](#)  
10/21/2013 12:55PM Directory [AREA NAT](#)

**As an example (from AREA E)**

10/21/2013 06:50AM	89,817	<a href="#">PGCE05 EGRR 0000.PNG</a>
10/21/2013 06:50AM	256	<a href="#">PGCE05 EGRR 0000.PNG.SIG</a>
10/21/2013 12:50PM	88,168	<a href="#">PGCE05 EGRR 0600.PNG</a>
10/21/2013 12:50PM	256	<a href="#">PGCE05 EGRR 0600.PNG.SIG</a>
10/20/2013 06:50PM	87,399	<a href="#">PGCE05 EGRR 1200.PNG</a>
10/20/2013 06:50PM	256	<a href="#">PGCE05 EGRR 1200.PNG.SIG</a>
10/21/2013 12:50AM	90,284	<a href="#">PGCE05 EGRR 1800.PNG</a>
10/21/2013 12:50AM	256	<a href="#">PGCE05 EGRR 1800.PNG.SIG</a>

**Corrected SIGWX PNGs would be replaced with the following:**

10/21/2013 06:50AM	89,817	<a href="#">PGCE05 EGRR 1800 CCA.PNG</a>
10/21/2013 06:50AM	256	<a href="#">PGCE05 EGRR 1800 CCA.PNG.SIG</a>

All other SIGWX PNGs would be similarly re-issued with the following filenames on [Secure the SADIS FTP](#).

PGSE05\_EGRR\_191800\_CCA(PNG ICAO High Level SIGWX Area B)  
PGRE05\_EGRR\_191800\_CCA(PNG ICAO High Level SIGWX Area C)  
PGZE05\_EGRR\_191800\_CCA(PNG ICAO High Level SIGWX Area D)  
PGGE05\_EGRR\_191800\_CCA(PNG ICAO High Level SIGWX Area E)  
PGCE05\_EGRR\_191800\_CCA(PNG ICAO High Level SIGWX Area G)  
PGAE05\_EGRR\_191800\_CCA(PNG ICAO High Level SIGWX Area H)  
PGKE05\_EGRR\_191800\_CCA(PNG ICAO High Level SIGWX Area M)  
PGDE14\_EGRR\_191800\_CCA(PNG ICAO Medium Level SIGWX Area EURO)  
PGCE14\_EGRR\_191800\_CCA(PNG ICAO Medium Level SIGWX Area MID)  
PGZE14\_EGRR\_191800\_CCA(PNG ICAO Medium Level SIGWX Area S ASIA)

An automated SIGWX Correction message would be sent with the following:

FXUK66 EGRR 200343

RETRANSM TTED WAFC LONDON DATA:

DATA TYPE: WAFC LONDON SIGWX BUFR AND PNG

ORIGINAL WMO AHL: PG/// EGRR 191800

JU/// EGRR 191800

RETRANSM TTED WMO AHL: PG/// EGRR 191800 CCA

JU/// EGRR 191800 CCA

WHERE PG/// REPRESENTS ALL WAFC LONDON SIGWX PNG FILES

AND JU//// REPRESENTS ALL WAFC LONDON SI G/WX BUFR FILES  
ALL WAFC LONDON SI G/WX BUFR AND PNG FILES INDICATED ABOVE ARE  
NOW BEING RE-TRANSMITTED.  
ISSUED BY WAFC LONDON=

In addition, the usual FXUK65 EGRR message will be issued to inform those users who a) have not got systems that can re-process the re-issued files, or are – for whatever reason – unable to obtain updated visualisations (soft or hard copy).

1) Should further corrections be necessary, then the sequence CCB, CCC, CCD etc will be followed.

2) Should such messages be received from WAFC Washington, then they will be processed ~~in the same fashion – distributed directly over SADIS 2G (SIGWX only, Not GRIB2), and processed~~ as described above for WAFC London SIGWX for Secure SADIS FTP. The FXUS66 KKCI would be issued by WAFC Washington and distributed to inform users, and act as a trigger.

For GRIB2 data:

On ~~Secure the~~ SADIS FTP, GRIB2 data is in the 'GRIB2' folder. There is a subfolder;

06/15/2011 12:00AM Directory [COMPRESSED](#)

And two lower level subfolder for WAFC London and WAFC Washington data.

08/20/2013 12:14PM Directory [EGRR](#)

08/20/2013 12:14PM Directory [KWBC](#)

Folders for CB, icing and turbulence are provided, and time-step concatenated GRIB2 bulletins. (sub folders in the CAT, CB, ICE and INCLDTURB also concatenate the GRIB2 data into separate time steps).

08/20/2013 12:14PM Directory [CAT](#)  
08/20/2013 12:14PM Directory [CB](#)  
08/20/2013 12:14PM Directory [ICE](#)  
08/20/2013 12:14PM Directory [INCLDTURB](#)  
10/21/2013 12:45PM Directory [T+06](#)  
10/21/2013 12:45PM Directory [T+09](#)  
10/21/2013 12:45PM Directory [T+12](#)  
10/21/2013 12:45PM Directory [T+15](#)  
10/21/2013 12:45PM Directory [T+18](#)  
10/21/2013 12:45PM Directory [T+21](#)  
10/21/2013 12:45PM Directory [T+24](#)  
10/21/2013 12:45PM Directory [T+27](#)  
10/21/2013 12:45PM Directory [T+30](#)  
10/21/2013 12:45PM Directory [T+33](#)  
10/21/2013 12:45PM Directory [T+36](#)

So, typically, for the T+06 folder:

```
10/21/2013 03:30AM      1,550,574 T+06\_0000
10/21/2013 03:30AM      256 T+06\_0000.SIG
10/21/2013 09:30AM      1,550,375 T+06\_0600
10/21/2013 09:30AM      256 T+06\_0600.SIG
```

A very truncated 'text' version of the T+06\_0000 file is shown below, the WMO AHL of the bulletin is highlighted:

```
0002938400
639
YUXC85 EGRR 210000
GRIB          rY      J Y
H----- £
0
-----
yd ÓæEmÑ×òmòð÷ÿ•      n³ ÿ"Ïü0ìPToiin£³Ä»lçmTL«¼Êüü`JÉi?b0Z%iG»
etc etc
```

~~In the event that GRIB2 had to be re issued, then data will be distributed as normal over SADIS 2G.~~

On ~~Secure~~ SADIS FTP, each concatenated file will contain corrected bulletins (note modified WMO AHLs):

```
0002938400
639
YUXC85 EGRR 210000 CCA
GRIB          rY      J Y
H----- £
0]Jeb0 Đ Đ@     €ÈjwE, £jUÿ, o!FRð;Â} @Ó$-----=i°äh] ^' ðžW
etc etc
640
YUXC70 EGRR 210000 CCA
GRIB          oË      J Y
etc etc
```

An automated GRIB2 Correction message will be sent with the following:

```
FXUK66 EGRR 200343

RETRANSM TTED WAFC LONDON DATA:

DATA TYPE: WAFC LONDON GRI B2 UPPER AI R FORECASTS

ORI G I N A L WMO AHL: Y/ X/ / / EGRR 210000

RETRANSM TTED WMO AHL: Y/ X/ / / EGRR 210000

WHERE Y/ X/ / / REPRESENTS ALL WAFC LONDON GRI B2 WAFC FI LES
```

ALL WAFC LONDON GRI B2 WAFS FILES INDICATED ABOVE ARE NOW  
BEING RE-TRANSMITTED.  
ISSUED BY WAFC LONDON=

Should further corrections be necessary, then the sequence CCB, CCC, CCD etc will be followed.

— END —